

NOTICE!!

These documents have been scanned!

Do not place un-scanned documents beneath this notice!

Do not remove this notice from this file!

GPO Jacket No. 560-102
Print Order 61540
Rise Business Services, LLC
Job=AZ15 5/23/2019



Box Number= AZ15083



Claim Begin-End: AMC390671-AMC390674

1 Initial Receipt



AZ15083-5

AMC390560-AMC391154

United States Department of the Interior
Bureau of Land Management
 BUSINESS & SUPPORT SVCS DIV
 ONE N CENTRAL AVE SUITE 800
 PHOENIX, AZ 85004 -4427
 Phone: (602) 417-9200

Receipt

No:

1680916

Transaction #: 1736431		ENTERED INTO COMPUTER
Date of Transaction: 04/01/2008		
CUSTOMER:	GOLD OUT WEST P.O. BOX 4803 CAVE CREEK, AZ 85327	APR 21 2008 <i>JB</i>

LINE #	QTY	DESCRIPTION	REMARKS	UNIT PRICE	TOTAL
1	4.00	LOCATABLE MINERALS / MINING CLAIMS-NEW, UNADJUD, ONE OR MORE AUTH NOS / NEW MINING CLAIM LOCATION FEE \$30 (1993) CASES: AMC390671/\$30.00, AMC390672/\$30.00, AMC390673/\$30.00, AMC390674/\$30.00		- n/a -	120.00
2	4.00	LOCATABLE MINERALS / MINING CLAIMS-NEW, UNADJUD, ONE OR MORE AUTH NOS / NEW MINING CLAIM PROCESSING FEE \$15 (1930) CASES: AMC390671/\$15.00, AMC390672/\$15.00, AMC390673/\$15.00, AMC390674/\$15.00		- n/a -	60.00
3	4.00	LOCATABLE MINERALS / MINING CLAIMS-NEW, UNADJUD, ONE OR MORE AUTH NOS / NEW MINING CLM MAINT FEE \$125 (1993) CASES: AMC390671/\$125.00, AMC390672/\$125.00, AMC390673/\$125.00, AMC390674/\$125.00		- n/a -	500.00
TOTAL:					\$680.00

PAYMENT INFORMATION			
1	AMOUNT:	\$680.00	POSTMARKED: 3/27/08 0:00
	TYPE:	CHECK	RECEIVED: 03/31/2008
	CHECK NO:	1523	
	NAME:	GOLD OUT WEST P.O. BOX 4803 CAVE CREEK AZ 85327	

REMARKS

This receipt was generated by the automated BLM Collections and Billing System and is a paper representation of a portion of the official electronic record contained therein.

NOTICE!!

These documents have been scanned!

Do not place un-scanned documents beneath this notice!

Do not remove this notice from this file!

GPO Jacket No. 560-102
Print Order 61540
Rise Business Services, LLC
Job=AZ15 5/23/2019



Box Number= AZ15083



Claim Begin-End: AMC390671-AMC390674

2 Correspondence



AZ15083-5

AMC390560-AMC391154



United States Department of the Interior



BUREAU OF LAND MANAGEMENT

Arizona State Office

One North Central Avenue, Suite 800

Phoenix, Arizona 85004-4427

www.blm.gov/az/

OCT 29 2015

In Reply Refer To:
3800 (9310) RE
AMC390671

CERTIFIED MAIL – RETURN RECEIPT REQUESTED 7014 0150 0000 5578 5880

NOTICE

MICHAEL HAMMER
785 W ROSAL CIR
APACHE JUNCTION, AZ 85120-5118

SONORAN GOLD
AMC390674

Maintenance Fee Waiver Held for Rejection

This office received the Maintenance Fee Waiver Certification (waiver) for the above listed mining claim(s). The waiver is not properly completed and does not meet the annual filing requirements.

In accordance with 43 Code of Federal Regulations (CFR) 3835.10, the name, address, and original signatures of all owners of the mining claim must be included on the waiver form. Please correct the discrepancy as noted below:

The waiver document is missing the name, address, and original signature of claim owner, Michael Hammer. Please obtain the missing information on the enclosed copy of the waiver. A Serial Register Page is enclosed listing all of the claim owners.

In order to correct the defect in the waiver, per 43 CFR 3835.93, you must provide this office with the requested information within 60 days of your receipt of this notice. If you are unable to provide this information, you have the option of paying the annual maintenance fee of \$155 per claim (\$155 per 20 acres for placer claims larger than 20 acres). If we do not receive the requested corrections within the 60 day time frame, the claim(s) will be declared forfeited and closed.

SENDER: COMPLETE THIS SECTION

- Complete items 1, 2, and 3. Also complete item 4 if Restricted Delivery is desired.
- Print your name and address on the reverse so that we can return the card to you.
- Attach this card to the back of the mailpiece, or on the front if space permits.

1. Article Addressed to:

MICHAEL HAMMER
 785 W ROSAL CIR
 APACHE JUNCTION, AZ 85120-5118
 931/RE/AMC390671

2. Article Number

(Transfer from service label)

7014 0150 0000 5578 5880

COMPLETE THIS SECTION ON DELIVERY

A. Signature

X

 Agent Addressee

B. Received by (Printed Name)

C. Date of Delivery

 Andrew Cook
 RECEIVED
 DELTA STATE OFFICE

11-2-15

D. Is delivery address different from item 1? YesIf YES, enter delivery address below: No

2015 NOV -4 P 2:55

PHOENIX, ARIZONA

3. Service Type

 Certified Mail® Priority Mail Express™ Registered Return Receipt for Merchandise Insured Mail Collect on Delivery

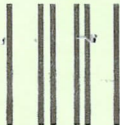
4. Restricted Delivery? (Extra Fee)

 Yes

UNITED STATES POSTAL SERVICE

AZ 852

02 NOV '15



First-Class Mail
Postage & Fees Paid
USPS
Permit No. G-10

PM 2 1

- Sender: Please print your name, address, and ZIP+4® in this box•

UNITED STATES
DEPARTMENT OF THE INTERIOR
Bureau of Land Management
Arizona State Office
One N. Central Avenue, Suite 800
Phoenix, AZ 85004-4427



Please include your AMC serial number on all correspondence. If additional information is required, please contact Rod Ebert at 602-417-9397.

Sincerely,

A handwritten signature in cursive script that reads "Rebecca Heick".

Rebecca Heick
Acting Deputy State Director
Lands and Minerals Division

Enclosure(s)



United States Department of the Interior

BUREAU OF LAND MANAGEMENT
Arizona State Office
One North Central Avenue, Suite 800
Phoenix, Arizona 85004-4427
www.blm.gov/az/



OCT 29 2015

In Reply Refer To:
3800 (9310) RE
AMC390671

CERTIFIED MAIL – RETURN RECEIPT REQUESTED 7014 0150 0000 5578 5903

NOTICE

JOHN M KOCUR
ELIZABETH A KOCUR
305 E RAWHIDE AVE
GILBERT, AZ 82596-1641

SONORAN GOLD
AMC390674

Maintenance Fee Waiver Held for Rejection

This office received the Maintenance Fee Waiver Certification (waiver) for the above listed mining claim(s). The waiver is not properly completed and does not meet the annual filing requirements.

In accordance with 43 Code of Federal Regulations (CFR) 3835.10, the name, address, and original signatures of all owners of the mining claim must be included on the waiver form. Please correct the discrepancy as noted below:

The waiver document is missing the name, address, and original signature of claim owner, Michael Hammer. Please obtain the missing information on the enclosed copy of the waiver. A Serial Register Page is enclosed listing all of the claim owners.

In order to correct the defect in the waiver, per 43 CFR 3835.93, you must provide this office with the requested information within 60 days of your receipt of this notice. If you are unable to provide this information, you have the option of paying the annual maintenance fee of \$155 per claim (\$155 per 20 acres for placer claims larger than 20 acres). If we do not receive the requested corrections within the 60 day time frame, the claim(s) will be declared forfeited and closed.

SENDER: COMPLETE THIS SECTION

- Complete items 1, 2, and 3. Also complete item 4 if Restricted Delivery is desired.
- Print your name and address on the reverse so that we can return the card to you.
- Attach this card to the back of the mailpiece, or on the front if space permits.

1. Article Addressed to:

JOHN M KOCUR
 ELIZABETH A KOCUR
 305 E RAWHIDE AVE
 GILBERT, AZ 82596-1641
 931/RE/AMC390671

2. Article Number



(Transfer from service label)

7014 0150 0000 5578 5903

COMPLETE THIS SECTION ON DELIVERY

A. Signature

X


 Agent AddresseeB. Received by *(Printed Name)*


C. Date of Delivery

D. Is delivery address different from item 1? Yes

If YES, enter delivery address below:

 No

2015 NOV -4 P 2:55

PHOENIX, ARIZONA

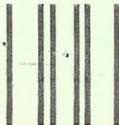
3. Service Type

 Certified Mail® Priority Mail Express™ Registered Return Receipt for Merchandise Insured Mail Collect on Delivery4. Restricted Delivery? *(Extra Fee)* Yes

UNITED STATES POSTAL SERVICE

AZ 852

02 NOV '15




First-Class Mail
Postage & Fees Paid
USPS
Permit No. G-10

PM 8 L

- Sender: Please print your name, address, and ZIP+4® in this box•

UNITED STATES
DEPARTMENT OF THE INTERIOR
Bureau of Land Management
Arizona State Office
One N. Central Avenue, Suite 800
Phoenix, AZ 85004-4427



Please include your AMC serial number on all correspondence. If additional information is required, please contact Rod Ebert at 602-417-9397.

Sincerely,

A handwritten signature in cursive script that reads "Rebecca Heick".

Rebecca Heick
Acting Deputy State Director
Lands and Minerals Division

Enclosure(s)



United States Department of the Interior

BUREAU OF LAND MANAGEMENT

Arizona State Office

One North Central Avenue, Suite 800

Phoenix, Arizona 85004-4427

www.blm.gov/az/

OCT 29 2015



In Reply Refer To:
3800 (9310) RE
AMC390671

CERTIFIED MAIL – RETURN RECEIPT REQUESTED 7014 0150 0000 5578 5910

NOTICE

COLE PETERSON
CINDY PETERSON
1371 E CENTURY AVE
GILBERT, AZ 82596-1303

SONORAN GOLD
AMC390674

Maintenance Fee Waiver Held for Rejection

This office received the Maintenance Fee Waiver Certification (waiver) for the above listed mining claim(s). The waiver is not properly completed and does not meet the annual filing requirements.

In accordance with 43 Code of Federal Regulations (CFR) 3835.10, the name, address, and original signatures of all owners of the mining claim must be included on the waiver form. Please correct the discrepancy as noted below:

The waiver document is missing the name, address, and original signature of claim owner, Michael Hammer. Please obtain the missing information on the enclosed copy of the waiver. A Serial Register Page is enclosed listing all of the claim owners.

In order to correct the defect in the waiver, per 43 CFR 3835.93, you must provide this office with the requested information within 60 days of your receipt of this notice. If you are unable to provide this information, you have the option of paying the annual maintenance fee of \$155 per claim (\$155 per 20 acres for placer claims larger than 20 acres). If we do not receive the requested corrections within the 60 day time frame, the claim(s) will be declared forfeited and closed.

SENDER: COMPLETE THIS SECTION

- Complete items 1, 2, and 3. Also complete item 4 if Restricted Delivery is desired.
- Print your name and address on the reverse so that we can return the card to you.
- Attach this card to the back of the mailpiece, or on the front if space permits.

1. Article Addressed to:

COLE PETERSON
 CINDY PETERSON
 1371 E CENTURY AVE
 GILBERT, AZ 82596-1303
 931/RE/AMC390671

2. Article Number

(Transfer from service label)

7014 0150 0000 5578 5910

COMPLETE THIS SECTION ON DELIVERY

A. Signature

X

 Agent Addressee

B. Received by (Printed Name)

Cathy Peterson
 RECEIVED
 ALM POST OFFICE

C. Date of Delivery

11/3/15

D. Is delivery address different from item 1? Yes No

If YES, enter delivery address below:

2015 NOV -5 P 2:52

PHOENIX, ARIZONA

3. Service Type

 Certified Mail® Priority Mail Express™ Registered Return Receipt for Merchandise Insured Mail Collect on Delivery


4. Restricted Delivery? (Extra Fee)

 Yes

UNITED STATES POSTAL SERVICE

AZ 852

08 NOV '15




First-Class Mail
Postage & Fees Paid
USPS
Permit No. G-10

PM 51

- Sender: Please print your name, address, and ZIP+4® in this box•

UNITED STATES
DEPARTMENT OF THE INTERIOR
Bureau of Land Management
Arizona State Office
One N. Central Avenue, Suite 800
Phoenix, AZ 85004-4427



Please include your AMC serial number on all correspondence. If additional information is required, please contact Rod Ebert at 602-417-9397.

Sincerely,

A handwritten signature in black ink that reads "Rebecca Heick". The signature is written in a cursive style with a large initial 'R' and a long, sweeping underline.

Rebecca Heick
Acting Deputy State Director
Lands and Minerals Division

Enclosure(s)



United States Department of the Interior



BUREAU OF LAND MANAGEMENT

Arizona State Office

One North Central Avenue, Suite 800

Phoenix, Arizona 85004-4427

www.blm.gov/az/

OCT 29 2015

In Reply Refer To:

3800 (9310) RE

AMC390671

CERTIFIED MAIL – RETURN RECEIPT REQUESTED 7014 0150 0000 5578 5927

NOTICE

BRENT R PETERSON
201 S MESA DR
MESA, AZ 85210-1605

SONORAN GOLD
AMC390674

Maintenance Fee Waiver Held for Rejection

This office received the Maintenance Fee Waiver Certification (waiver) for the above listed mining claim(s). The waiver is not properly completed and does not meet the annual filing requirements.

In accordance with 43 Code of Federal Regulations (CFR) 3835.10, the name, address, and original signatures of all owners of the mining claim must be included on the waiver form. Please correct the discrepancy as noted below:

The waiver document is missing the name, address, and original signature of claim owner, Michael Hammer. Please obtain the missing information on the enclosed copy of the waiver. A Serial Register Page is enclosed listing all of the claim owners.

In order to correct the defect in the waiver, per 43 CFR 3835.93, you must provide this office with the requested information within 60 days of your receipt of this notice. If you are unable to provide this information, you have the option of paying the annual maintenance fee of \$155 per claim (\$155 per 20 acres for placer claims larger than 20 acres). If we do not receive the requested corrections within the 60 day time frame, the claim(s) will be declared forfeited and closed.

SENDER: COMPLETE THIS SECTION

- Complete items 1, 2, and 3. Also complete item 4 if Restricted Delivery is desired.
- Print your name and address on the reverse so that we can return the card to you.
- Attach this card to the back of the mailpiece, or on the front if space permits.

1. Article Addressed to:

BRENT R PETERSON
 201 S MESA DR
 MESA, AZ 85210-1605
 931/RE/AMC390671

2. Article Number
 (Transfer from service label)

7014 0150 0000 5578 5927

PS Form 3811, July 2013

Domestic Return Receipt

COMPLETE THIS SECTION ON DELIVERY

A. Signature

X

[Handwritten Signature]
 Agent
 Addressee

B. Received by (Printed Name)

C. Date of Delivery

RECEIVED
 BLM AZ STATE OFFICE
 11-2-15

D. Is delivery address different from item 1? YesIf YES, enter delivery address below: No

2015 NOV -4 P 2:54

PHOENIX, ARIZONA

3. Service Type

- Certified Mail® Priority Mail Express™
 Registered Return Receipt for Merchandise
 Insured Mail Collect on Delivery


4. Restricted Delivery? (Extra Fee)

 Yes

UNITED STATES POSTAL SERVICE

AZ 852

02 NOV '15




First-Class Mail
Postage & Fees Paid
USPS
Permit No. G-10

PM 51

- Sender: Please print your name, address, and ZIP+4® in this box•

UNITED STATES
DEPARTMENT OF THE INTERIOR
Bureau of Land Management
Arizona State Office
One N. Central Avenue, Suite 800
Phoenix, AZ 85004-4427

4442700



Please include your AMC serial number on all correspondence. If additional information is required, please contact Rod Ebert at 602-417-9397.

Sincerely,

A handwritten signature in black ink that reads "Rebecca Heick". The signature is written in a cursive style with a large initial 'R'.

Rebecca Heick
Acting Deputy State Director
Lands and Minerals Division

Enclosure(s)



United States Department of the Interior



BUREAU OF LAND MANAGEMENT

Arizona State Office

One North Central Avenue, Suite 800

Phoenix, Arizona 85004-4427

www.blm.gov/az/

OCT 29 2015

In Reply Refer To:
3800 (9310) RE
AMC390671

CERTIFIED MAIL – RETURN RECEIPT REQUESTED 7014 0150 0000 5578 5897

NOTICE

TIM HENDRIXSON
AMANDA HENDRIXSON
208 PLEASANT ST
OAK PARK, IL 60302-3318

SONORAN GOLD
AMC390674

Maintenance Fee Waiver Held for Rejection

This office received the Maintenance Fee Waiver Certification (waiver) for the above listed mining claim(s). The waiver is not properly completed and does not meet the annual filing requirements.

In accordance with 43 Code of Federal Regulations (CFR) 3835.10, the name, address, and original signatures of all owners of the mining claim must be included on the waiver form. Please correct the discrepancy as noted below:

The waiver document is missing the name, address, and original signature of claim owner, Michael Hammer. Please obtain the missing information on the enclosed copy of the waiver. A Serial Register Page is enclosed listing all of the claim owners.

In order to correct the defect in the waiver, per 43 CFR 3835.93, you must provide this office with the requested information within 60 days of your receipt of this notice. If you are unable to provide this information, you have the option of paying the annual maintenance fee of \$155 per claim (\$155 per 20 acres for placer claims larger than 20 acres). If we do not receive the requested corrections within the 60 day time frame, the claim(s) will be declared forfeited and closed.

SENDER: COMPLETE THIS SECTION

- Complete items 1, 2, and 3. Also complete item 4 if Restricted Delivery is desired.
- Print your name and address on the reverse so that we can return the card to you.
- Attach this card to the back of the mailpiece, or on the front if space permits.

1. Article Addressed to:

TIM HENDRIXSON
 AMANDA HENDRIXSON
 208 PLEASANT ST
 OAK PARK, IL 60302-3318
 931/RE/AMC390671

2. Article Number

(Transfer from service label)

7014 0150 0000 5578 5897

COMPLETE THIS SECTION ON DELIVERY

A. Signature

X

 Agent Addressee

B. Received by (Printed Name)

RECEIVED
TIM HENDRIXSON

C. Date of Delivery

11-7-15

D. Is delivery address different from item 1? YesIf YES, enter delivery address below: No

2015 NOV 13 P 2:55

PHOENIX, ARIZONA


3. Service Type

 Certified Mail® Priority Mail Express™ Registered Return Receipt for Merchandise Insured Mail Collect on Delivery

4. Restricted Delivery? (Extra Fee)

 Yes


UNITED STATES POSTAL SERVICE



First-Class Mail
Postage & Fees Paid
USPS
Permit No. G-10

- Sender: Please print your name, address, and ZIP+4® in this box•

UNITED STATES
DEPARTMENT OF THE INTERIOR
Bureau of Land Management
Arizona State Office
One N. Central Avenue, Suite 800
Phoenix, AZ 85004-4427



Please include your AMC serial number on all correspondence. If additional information is required, please contact Rod Ebert at 602-417-9397.

Sincerely,

A handwritten signature in cursive script that reads "Rebecca Heick".

Rebecca Heick
Acting Deputy State Director
Lands and Minerals Division

Enclosure(s)

December 7, 2011

In Reply Refer To:
3800 (9310) RE
AMC390671, AMC396771

CERTIFIED MAIL - RETURN RECEIPT REQUESTED No. 7011 1570 0002 0852 5318

DECISION

GODFREY RON	:	This decision affects those claims shown
PO BOX 176	:	in the block below:
RIMROCK, AZ 86335	:	

AMC390671, 396771
APACHE GOLD #6, ARROYO GOLD

MINING CLAIMS
DECLARED FORFEITED

The mining claims listed above have been declared forfeited for failure to file the required maintenance fee payment or small miner's maintenance fee waiver (waiver).

Claimants are required to pay an annual non-refundable maintenance fee of \$140, or submit a waiver, on or before September 1 of each year. These requirements were established by 30 (United States Code) 28-f-k, as amended, and 43 Code of Federal Regulations (CFR) 3834 and 3835.

Our records do not show receipt of a maintenance fee payment, or waiver received on or before September 1, 2011, for the 2012 assessment year, for the claims listed above. Therefore, the claims are forfeited.

This decision does not relieve you of the liability for reclamation of all areas disturbed by your activities on lands covered by the subject mining claim(s) and/or site(s). After you complete the reclamation, you must notify the authorized officer of the appropriate surface managing agency so that the authorized officer may conduct a final site inspection and determine whether you may be released from liability.

If you fail to reclaim the land to the satisfaction of the authorized officer, the surface management agency may cite you for noncompliance under its surface management regulations.

For land administered by the Bureau of Land Management (BLM), if you fail to reclaim the land to the satisfaction of the authorized officer as required in 43 CFR Subpart 3809, BLM will issue an order of noncompliance under 43 CFR 3809.601(a). If you fail to comply with the noncompliance order, BLM may take further action under 43 CFR 3809.604. Failure to conduct reclamation is a prohibited act that may subject you to criminal penalties. See 43 CFR 3809.605(h) and 43 CFR 3809.700.

This decision may be appealed to the Interior Board of Land Appeals, Office of the Secretary, in accordance with the regulations contained in 43 CFR, Part 4, and the enclosed Form 1842-1. If an appeal is taken, your notice of appeal must be filed in this office (at the above address) within 30 days from receipt of this decision. The appellant has the burden of showing that the decision appealed from is in error.

If you wish to file a petition pursuant to regulation 43 CFR 4.21 (58 FR 4939, January 19, 1993) for a stay of the effectiveness of this decision during the time that your appeal is being reviewed by the Board, the petition for a stay must accompany your notice of appeal. A petition for a stay is required to show sufficient justification based on the standards listed below. Copies of the notice of appeal and petition for a stay **must** also be submitted to each party named in this decision and to the Interior Board of Land Appeals and to the appropriate Office of the Solicitor (see 43 CFR 4.413) at the same time the original documents are filed with this office. If you request a stay, you have the burden of proof to demonstrate that a stay should be granted.

Standards for Obtaining a Stay

Except as otherwise provided by law or other pertinent regulation, a petition for a stay of a decision pending appeal shall show sufficient justification based on the following standards:

- (1) The relative harm to the parties if the stay is granted or denied,
- (2) The likelihood of the appellant's success on the merits,
- (3) The likelihood of immediate and irreparable harm if the stay is not granted, and
- (4) Whether the public interest favors granting the stay.

Please include your AMC serial number(s) on all correspondence. If additional information is required, please call Rod Ebert at 602-417-9397.

/s/ Rebecca Heick

Rebecca Heick
Group Administrator
Lands and Minerals

Enclosure
REbert:lm:120711

CERTIFIED MAIL™

**UNITED STATES
DEPARTMENT OF THE INTERIOR**

Land Management
State Office
1000 North Avenue, Suite 800
Prescott, Arizona 85004

Official Business
Penalty for Private Use, \$300

RECEIVED
BLM STATE OFFICE



7011 1570 0002 0852 5318

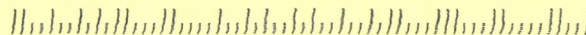


UNITED STATES POSTAGE
U.S. OFFICIAL MAIL
PENALTY FOR PRIVATE USE \$300
FITNEY BOWES
02 1M
0004208279
\$ 05.79⁰⁰
DEC 08 2011
MAILED FROM ZIP CODE 85004

GODFREY RON
PO BOX 176
RIMROCK, AZ 86335
9310 RE AMC390671, AMC396771

X 850 NFE 1 B10I 00 12/08/11
FORWARD TIME EXP RTN TO SEND
GODFREY, RONALD
PO BOX 2648
PRESCOTT AZ 86302-2648

RETURN TO SENDER



86302-2648
05004 04427

PLACE STICKER AT TOP OF ENVELOPE TO THE RIGHT
OF THE RETURN ADDRESS, FOLD AT DOTTED LINE

SENDER: COMPLETE THIS SECTION

- Complete items 1, 2, and 3. Also complete item 4 if Restricted Delivery is desired.
- Print your name and address on the reverse so that we can return the card to you.
- Attach this card to the back of the mailpiece, or on the front if space permits.

1. Article Addressed to:

GODFREY RON
PO BOX 176
RIMROCK, AZ 86335
9310 RE AMC390671, AMC396771

2. Article Number
(Transfer from service label)

7011 1570 0002 0852 5318

PS Form 3811, February 2004

COMPLETE THIS SECTION ON DELIVERY

A. Signature

X

- Agent
 Addressee

B. Received by (*Printed Name*)

C. Date of Delivery

D. Is delivery address different from item 1? Yes
If YES, enter delivery address below: No

3. Service Type

- Certified Mail Express Mail
 Registered Return Receipt for Merchandise
 Insured Mail C.O.D.

4. Restricted Delivery? (*Extra Fee*) Yes

Domestic Return Receipt

102595-02-M-1540



United States Department of the Interior



BUREAU OF LAND MANAGEMENT
Arizona State Office
One North Central Avenue, Suite 800
Phoenix, Arizona 85004-4427
www.blm.gov/az/

December 7, 2011

In Reply Refer To:
3800 (9310) RE
AMC390671, AMC396771

CERTIFIED MAIL - RETURN RECEIPT REQUESTED No. 7011 1570 0002 0852 5318

DECISION

GODFREY RON : This decision affects those claims shown
PO BOX 176 : in the block below:
RIMROCK, AZ 86335 :

AMC390671, 396771
APACHE GOLD #6, ARROYO GOLD

MINING CLAIMS DECLARED FORFEITED

The mining claims listed above have been declared forfeited for failure to file the required maintenance fee payment or small miner's maintenance fee waiver (waiver).

Claimants are required to pay an annual non-refundable maintenance fee of \$140, or submit a waiver, on or before September 1 of each year. These requirements were established by 30 (United States Code) 28-f-k, as amended, and 43 Code of Federal Regulations (CFR) 3834 and 3835.

Our records do not show receipt of a maintenance fee payment, or waiver received on or before September 1, 2011, for the 2012 assessment year, for the claims listed above. Therefore, the claims are forfeited.

This decision does not relieve you of the liability for reclamation of all areas disturbed by your activities on lands covered by the subject mining claim(s) and/or site(s). After you complete the reclamation, you must notify the authorized officer of the appropriate surface managing agency so that the authorized officer may conduct a final site inspection and determine whether you may be released from liability.

If you fail to reclaim the land to the satisfaction of the authorized officer, the surface management agency may cite you for noncompliance under its surface management regulations.

For land administered by the Bureau of Land Management (BLM), if you fail to reclaim the land to the satisfaction of the authorized officer as required in 43 CFR Subpart 3809, BLM will issue an order of noncompliance under 43 CFR 3809.601(a). If you fail to comply with the noncompliance order, BLM may take further action under 43 CFR 3809.604. Failure to conduct reclamation is a prohibited act that may subject you to criminal penalties. See 43 CFR 3809.605(h) and 43 CFR 3809.700.

This decision may be appealed to the Interior Board of Land Appeals, Office of the Secretary, in accordance with the regulations contained in 43 CFR, Part 4, and the enclosed Form 1842-1. If an appeal is taken, your notice of appeal must be filed in this office (at the above address) within 30 days from receipt of this decision. The appellant has the burden of showing that the decision appealed from is in error.

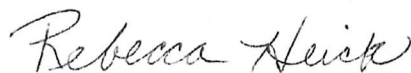
If you wish to file a petition pursuant to regulation 43 CFR 4.21 (58 FR 4939, January 19, 1993) for a stay of the effectiveness of this decision during the time that your appeal is being reviewed by the Board, the petition for a stay must accompany your notice of appeal. A petition for a stay is required to show sufficient justification based on the standards listed below. Copies of the notice of appeal and petition for a stay **must** also be submitted to each party named in this decision and to the Interior Board of Land Appeals and to the appropriate Office of the Solicitor (see 43 CFR 4.413) at the same time the original documents are filed with this office. If you request a stay, you have the burden of proof to demonstrate that a stay should be granted.

Standards for Obtaining a Stay

Except as otherwise provided by law or other pertinent regulation, a petition for a stay of a decision pending appeal shall show sufficient justification based on the following standards:

- (1) The relative harm to the parties if the stay is granted or denied,
- (2) The likelihood of the appellant's success on the merits,
- (3) The likelihood of immediate and irreparable harm if the stay is not granted, and
- (4) Whether the public interest favors granting the stay.

Please include your AMC serial number(s) on all correspondence. If additional information is required, please call Rod Ebert at 602-417-9397.



Rebecca Heick
Group Administrator
Lands and Minerals

Enclosure

February 8, 2011

3800 (9330) TS
AMC390671

CERTIFIED MAIL RETURN RECEIPT REQUESTED 7010 1670 0000 9977 3362

DECISION

THIBODEAU JOHN W : This Decision Affects Those Claims
PO BOX 197 : Shown in the Block Below
DEERFIELD, NH 03037-0197 :

DUBOIS DENNIS SR, JORDAN DOUGLAS
128 NORTH RD # A
DEERFIELD, NH 03037-1123

AMC390672
GOLD RESERVE

Mining Claims Declared Forfeited

The mining claims listed above have been declared forfeited for failure to file the required affidavit of labor for the 2010 assessment year.

On or before September 1, 2009, a small miner's maintenance fee waiver certification was received, requesting a waiver of the maintenance fees for the 2010 assessment year. Therefore, pursuant to regulations found at 43 CFR 3835.16 and 3835.31, an affidavit of labor for the 2010 assessment year must have been filed on or before December 30, 2010, along with a \$10 processing fee per claim. Failure to timely file this affidavit and fee constitutes a forfeiture of the claims (43 CFR 3835.91). Although the maintenance fees were paid for the claims for the 2011 assessment year this does not relieve the requirement to file the affidavit of labor for the 2010 assessment year, (for the time period covered by the waiver), which was due on or before December 30, 2010.

Our records do not show receipt of a 2010 affidavit of labor for the mining claims listed above, and therefore the claims are declared forfeited.

3/8/2011 TS
ENTERED INTO COMPUTER

SENDER: COMPLETE THIS SECTION

- Complete items 1, 2, and 3. Also complete item 4 if Restricted Delivery is desired.
- Print your name and address on the reverse so that we can return the card to you.
- Attach this card to the back of the mailpiece, or on the front if space permits.

1. Article Addressed to:

DUBOIS DENNIS SR, JORDAN
DOUGLAS
128 NORTH RD # A
DEERFIELD, NH 03037-1123
AZ931 TS AMC390671

2. Article Number

(Transfer from service label)

7010 1670 0000 9977 3355

COMPLETE THIS SECTION ON DELIVERY

A. Signature

X *Dennis Dubois* Agent Addressee

B. Received by (Printed Name)

Dennis Dubois

C. Date of Delivery

*2/22/11*D. Is delivery address different from item 1? Yes

If YES, enter delivery address below:

 No

*PO BOX 1513
CONGRESS AZ 85332*


3. Service Type

 Certified Mail Express Mail Registered Return Receipt for Merchandise Insured Mail C.O.D.

4. Restricted Delivery? (Extra Fee)

 Yes

UNITED STATES POSTAL SERVICE

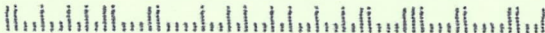


First-Class Mail
Postage & Fees Paid
USPS
Permit No. G-10

23 FEB 11 PM 11

- Sender: Please print your name, address, and ZIP+4 in this box •

BUREAU OF LAND MANAGEMENT
ARIZONA STATE OFFICE
ONE NORTH CENTRAL AVENUE
SUITE 800
PHOENIX, AZ 85004-2203



SENDER: COMPLETE THIS SECTION

- Complete items 1, 2, and 3. Also complete item 4 if Restricted Delivery is desired.
- Print your name and address on the reverse so that we can return the card to you.
- Attach this card to the back of the mailpiece, or on the front if space permits.

1. Article Addressed to:

THIBODEAU JOHN W
 PO BOX 197
 DEERFIELD, NH 03037-0197
 AZ931 TS AMC390671

2. Article Number

(Transfer from service label)

7010 1670 0000 9977 3362

COMPLETE THIS SECTION ON DELIVERY

A. Signature

X Agent Addressee

B. Received by (Printed Name)

JOHN W THIBODEAU

C. Date of Delivery

2/14/11

D. Is delivery address different from item 1? YesIf YES, enter delivery address below: No

3. Service Type

 Certified Mail Express Mail Registered Return Receipt for Merchandise Insured Mail C.O.D.

4. Restricted Delivery? (Extra Fee)

 Yes

UNITED STATES POSTAL SERVICE



First-Class Mail
Postage & Fees Paid
USPS
Permit No. G-10

- Sender: Please print your name, address, and ZIP+4 in this box •

BUREAU OF LAND MANAGEMENT
ARIZONA STATE OFFICE
ONE NORTH CENTRAL AVENUE
SUITE 800
PHOENIX, AZ 85004-2203



You are required to reclaim all areas disturbed by your activities on lands encompassed by your mining claim(s) and/or site(s). After you complete the reclamation, you must notify the authorized officer of the appropriate surface managing agency so that the authorized officer may conduct a final site inspection and determine whether you may be released from liability. If you fail to reclaim the land to the satisfaction of the authorized officer, the surface management agency may cite you for noncompliance under its surface management regulations.

For lands administered by the BLM, if you fail to reclaim the lands to the satisfaction of the authorized officer as required in 43 CFR Subpart 3809, BLM will issue an order of noncompliance under 43 CFR 3809.601(a). If you fail to comply with the noncompliance order, BLM may take further action under 43 CFR 3809.604. Failure to conduct reclamation is a prohibited act that may subject you to criminal penalties. See 43 CFR 3809.605(h) and 43 CFR 3809.700.

This decision may be appealed to the Interior Board of Land Appeals, Office of the Secretary, in accordance with the regulations contained in 43 CFR, Part 4 and the enclosed Form 1842-1. If an appeal is taken, your notice of appeal must be filed in this office (at the above address) within 30 days from receipt of this decision. The appellant has the burden of showing that the decision appealed from is in error.

If you wish to file a petition pursuant to regulation 43 CFR 4.21 (58 FR 4939, January 19, 1993) or 43 CFR 2804.1 for a stay of the effectiveness of this decision during the time that your appeal is being reviewed by the Board, the petition for a stay must accompany your notice of appeal. A petition for a stay is required to show sufficient justification based on the standards listed below. Copies of the notice of appeal and petition for a stay **must** also be submitted to each party named in this decision and to the Interior Board of Land Appeals and to the appropriate Office of the Solicitor (see 43 CFR 4.413) at the same time the original documents are filed with this office. If you request a stay, you have the burden of proof to demonstrate that a stay should be granted.

Standards for Obtaining a Stay

Except as otherwise provided by law or other pertinent regulation, a petition for a stay of a decision pending appeal shall show sufficient justification based on the following standards:

- (1) The relative harm to the parties if the stay is granted or denied,
- (2) The likelihood of the appellant's success on the merits,
- (3) The likelihood of immediate and irreparable harm if the stay is not granted, and
- (4) Whether the public interest favors granting the stay. If no appeal, or noncompliance, with the above occurs, this decision constitutes final administrative action of this Department as it affects the mining claims. No appeal, protest or petition for reconsideration will be entertained from this decision after the appeal period has expired.

Please include your AMC serial number(s) on all correspondence. If additional information is required, please contact Tony Smith at 602-417-955.

Rebecca Heick
Group Administrator
Lands and Minerals

Enclosure

TSmith:lm:020811



United States Department of the Interior



BUREAU OF LAND MANAGEMENT

Arizona State Office

One North Central Avenue, Suite 800

Phoenix, Arizona 85004-4427

www.blm.gov/az/

March 6, 2009

In Reply Refer To:
3800 (AZ-933) RE
AMC390671

CERTIFIED MAIL - RETURN RECEIPT REQUESTED No. 7008 2810 0000 6281 0511

DECISION

UHLMANN MARTIN
6730 N ST ANDREWS DR
TUCSON, AZ 85718

:
:
:
:

This decision affects those claims
shown in the block below:

AMC390673
MINERS GOLD #3

MINING CLAIMS DECLARED FORFEITED

The mining claims listed above have been declared forfeited for failure to file the required maintenance fee payment or small miner's maintenance fee waiver (waiver).

Claimants are required to pay an annual non-refundable maintenance fee of \$125, or submit a waiver, on or before September 1 of each year. These requirements were established by Title 30 United States Code (U.S.C.) 28-f-k, as amended, and Title 43 Code of Federal Regulations (CFR) 3834 and 3835.

Our records do not show receipt of a maintenance fee payment, or waiver received on or before September 1, 2008, for the 2009 assessment year, for the claims listed above. Therefore, the claims are forfeited.

This decision does not relieve you of the liability for reclamation of all areas disturbed by your activities on lands covered by the subject mining claim(s) and/or site(s). After you complete the reclamation, you must notify the authorized officer of the appropriate surface managing agency so that the authorized officer may conduct a final site inspection and determine whether you may be released from liability.

SENDER: COMPLETE THIS SECTION

- Complete items 1, 2, and 3. Also complete item 4 if Restricted Delivery is desired.
- Print your name and address on the reverse so that we can return the card to you.
- Attach this card to the back of the mailpiece, or on the front if space permits.

1. Article Addressed to:

UHLMANN MARTIN
6730 N ST ANDREWS DR
TUCSON, AZ 85718
AZ-933 RE AMC390671

2. Article Number

(Transfer from service label)

7008 2810 0000 6281 0511

COMPLETE THIS SECTION ON DELIVERY

A. Signature

X

Elda Sara

 Agent Addressee

B. Received by (Printed Name)

E. Sara

C. Date of Delivery

3/7/09

D. Is delivery address different from item 1? Yes

If YES, enter delivery address below:

 No

3. Service Type

 Certified Mail Express Mail Registered Return Receipt for Merchandise Insured Mail C.O.D.

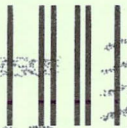
4. Restricted Delivery? (Extra Fee)

 Yes

UNITED STATES POSTAL SERVICE

PHOENIX AZ 85004

03 MAR 09 PM 4:37



First-Class Mail
Postage & Fees Paid
USPS
Permit No. G-10

• Sender: Please print your name, address, and ZIP+4 in this box •

RECEIVED
BLM AZ STATE OFFICE

2009 MAR 10 P 3:37

PHOENIX, ARIZONA

BUREAU OF LAND MANAGEMENT
ARIZONA STATE OFFICE
ONE NORTH CENTRAL AVENUE
SUITE 800
PHOENIX, AZ 85004-2203

If you fail to reclaim the land to the satisfaction of the authorized officer, the surface management agency may cite you for noncompliance under its surface management regulations.

For land administered by the Bureau of Land Management (BLM), if you fail to reclaim the land to the satisfaction of the authorized officer as required in 43 CFR Subpart 3809, the BLM will issue an order of noncompliance under 43 CFR 3809.601(a). If you fail to comply with the noncompliance order, the BLM may take further action under 43 CFR 3809.604. Failure to conduct reclamation is a prohibited act that may subject you to criminal penalties. See 43 CFR 3809.605(h) and 43 CFR 3809.700.

This decision may be appealed to the Interior Board of Land Appeals, Office of the Secretary, in accordance with the regulations contained in 43 CFR, Part 4, and the enclosed Form 1842-1. If an appeal is taken, your notice of appeal must be filed in this office (at the above address) within 30 days from receipt of this decision. The appellant has the burden of showing that the decision appealed from is in error.

If you wish to file a petition pursuant to regulation 43 CFR 4.21 (58 FR 4939, January 19, 1993) for a stay of the effectiveness of this decision during the time that your appeal is being reviewed by the Board, the petition for a stay must accompany your notice of appeal. A petition for a stay is required to show sufficient justification based on the standards listed below. Copies of the notice of appeal and petition for a stay must also be submitted to each party named in this decision and to the Interior Board of Land Appeals and to the appropriate Office of the Solicitor (see 43 CFR 4.413) at the same time the original documents are filed with this office. If you request a stay, you have the burden of proof to demonstrate that a stay should be granted.

Standards for Obtaining a Stay

Except as otherwise provided by law or other pertinent regulation, a petition for a stay of a decision pending appeal shall show sufficient justification based on the following standards:

- (1) The relative harm to the parties if the stay is granted or denied,
- (2) The likelihood of the appellant's success on the merits,
- (3) The likelihood of immediate and irreparable harm if the stay is not granted, and
- (4) Whether the public interest favors granting the stay.

Please include your AMC serial number(s) on all correspondence. If additional information is required, please contact Rod Ebert at 602-417-9397.



Alvin L. Burch
Group Administrator
Renewable and Mineral Resources

Enclosure

NOTICE!!

These documents have been scanned!

Do not place un-scanned documents beneath this notice!

Do not remove this notice from this file!

GPO Jacket No. 560-102
Print Order 61540
Rise Business Services, LLC
Job=AZ15 5/23/2019



Box Number= AZ15083



Claim Begin-End: AMC390671-AMC390674

3 Transfers



AZ15083-5

AMC390560-AMC391154

Amc 390671

When recorded return to:
John Kocur
305 E. Rawhide Ave.
Gilbert, AZ 85296

QUITCLAIM DEED


THIS QUITCLAIM DEED, Executed this 5th day of December 2011, by first party Dillen Property Management Corporation, whose address is, 26 Montauk Drive, Bayshore, NY 11706, to second party, John Kocur and Elizabeth Kocur whose address is 305 E. Rawhide Ave., Gilbert AZ 85296
Cole Peterson and Cindy Peterson whose address is 1371 E. Century Ave., Gilbert AZ 85296
Timothy Hendrixson and Amanda Hendrixson whose address is, 208 Pleasant St., Oak Park IL 60302
Brent Peterson whose address is 201 S. Mesa Dr., Mesa AZ ~~85204~~ 85210
Michael Hammer whose address is 785 W. Rosal Circle, Apache Junction AZ 85102.

WITNESSETH, That the said first party, for good consideration and for the sum of \$10.00 paid by the said second party, the receipt whereof is hereby acknowledged, does hereby remise, release and quitclaim unto the said second party forever, all the right, title, interest and claim which the said first party has in and to the following described placer mining claim, in the County of Pinal, State of Arizona, to wit:

Sonoran Gold Claim, situated in the NW 1/4 of Section 15, Township 1 South, Range 11 East, Gila & Salt River Base and Meridian Arizona

Pinal Doc # 2008-028794
BLM Doc # AMC 390674
Exempt per ARS 11-1134 A6


IN WITNESS WHEREOF, The said first party has signed and sealed these presents the day and year first above written.

Signed, sealed and delivered:

Joseph Licata, President
Dillen Property Management Corporation

FRANK DELLISANTI
Notary Public, State of New York
No. 01DE4790404
Qualified in Suffolk County 14
Commission expires Jan. 31, 2014

STATE OF } New York
COUNTY OF } Suffolk

On this 5th day of December 2011 before me, Joseph Licata personally appeared, and proved to me on the basis of satisfactory evidence to be the person whose name is subscribed to the within instrument and acknowledged to me that he executed the same in his authorized capacity, and that by his signature on the instrument the person, or the entity upon behalf of which the person acted, executed the instrument.

ASKNOWLEDGED by my hand and official notary seal.

Signature

NO. OF CLAIMS 8
AMOUNT 80.00
RECEIPT NO. 248096
INIT: SLD
** BLM-ASO**

ENTERED INTO COMPUTER

2/10/12 AT

RECEIVED
BLM APPLICANT SERVICE
2011 DEC -2 PM 2:08

United States Department of the Interior
Bureau of Land Management
 LANDS/RECREATION & PLANNING
 ONE N CENTRAL AVE
 PHOENIX, AZ 85004 -2203
 Phone: 602-417-9200

Receipt

No:

2480156

Transaction #: 2556690	
Date of Transaction: 12/12/2011	
CUSTOMER:	
DILLEN PROPERTY MANAGEMENT CORPORATION 26 MONTAUK DR BAY SHORE,NY 11706-4826 US	

LINE #	QTY	DESCRIPTION	REMARKS	UNIT PRICE	TOTAL
1	1.00	LOCATABLE MINERALS / MINING CLAIMS-NOT NEW-UNADJUD,ONE AUTH NO. ONLY / MINING CLAIM MONEY RECEIVED CASES: AMC390674/\$80.00	TRF-1	- n/a -	80.00
TOTAL:					\$80.00

PAYMENT INFORMATION				
1	AMOUNT:	80.00	POSTMARKED:	N/A
	TYPE:	CHECK	RECEIVED:	12/12/2011
	CHECK NO:	235953		
	NAME:	DILLEN PROPERTY MANAGEMENT CORP 26 MONTAUK DR BAY SHORE NY 11706-4826 US		

REMARKS

This receipt was generated by the automated BLM Collections and Billing System and is a paper representation of a portion of the official electronic record contained therein.

P.O. BOX 4803
CAVE CREEK, AZ
85327

PHOENIX AZ 852

08 DEC 2011 PM 11 L



RECEIVED
BLM AZ STATE OFFICE

2011 DEC -9 PM 2:08

PHOENIX, ARIZONA

Dept of Interior / BLM
1 N. CENTRAL # 800
PHOENIX, AZ 85004

85004+4427



Amc 390671

Dillen Property Mgmt Corp.
26 Montauk Drive
Bayshore, NY 11706

United States Department of the Interior
BUREAU OF LAND MANAGEMENT
ARIZONA STATE OFFICE
One North Central Avenue, Suite 800
Phoenix, Arizona 85004-4427

TRANSFERED CLAIM UNDER A WAIVER – AFFIDAVIT REQUIRED

Amc 390674

Serial register pages are enclosed for the claims that have been transferred to you. Please review them to ensure all information is accurate.

Please be aware that the claims transferred to you are under a small miner waiver for the 2011 assessment year.

That means that on or before December 30, 2011, you MUST file an Affidavit of Labor stating that the required work has been done during the 2011 assessment year. (The 2011 assessment year began on September 1, 2010, and ends on September 1, 2011).

When the previous owner filed the waiver, it created the requirement for the Affidavit of Labor and it does not end just because the claim was sold. At least \$100 of work must be done on each claim between September 1, 2010, and September 1, 2011. If the previous owner has done the work, they can file the Affidavit of Labor and pay the \$10 per claim processing fee. Or, you, as the new owner can file the Affidavit of Labor. If you are doing the work, list that on the Affidavit. If the previous owner did the work, you can list what they did and who did it, and file the Affidavit and pay the \$10 per claim processing fee yourself.

If the Affidavit of Labor is not filed on or before December 30, 2011, the claims will be declared forfeited and closed.

WHEN FILING MINING CLAIM DOCUMENTS ALWAYS INCLUDE YOUR “AMC” MINING CLAIM SERIAL NUMBER(S).

For additional information see our website at www.blm.gov/az or call the public room at 602-417-9528.

mailed 3/23/11 AT

Amc 390671

When recorded return to:

Dillen Property Management Corporation
26 Montauk Drive
Bayshore, NY 11706

RECEIVED
BLM AZ STATE OFFICE
2011 MAR - 7 A 8: 14
PHOENIX, ARIZONA

QUITCLAIM DEED

THIS QUITCLAIM DEED, Executed this 2nd day of March 2011, by first party Forrest Hill whose address is P.O. Box 4803, Cave Creek, Arizona 85327 to second party, Dillen Property Management Corporation, whose address is, 26 Montauk Drive, Bayshore, NY 11706.

WITNESSETH, That the said first party, for good consideration and for the sum of \$10.00 paid by the said second party, the receipt whereof is hereby acknowledged, does hereby remise, release and quitclaim unto the said second party forever, all the right, title, interest and claim which the said first party has in and to the following described placer mining claim, in the County of Pinal, State of Arizona, to wit:

Sonoran Gold Claim, situated in the NW 1/4 of Section 15, Township 1 South, Range 11 East, Gila & Salt River Base and Meridian Arizona

Pinal Doc # 2008-028794
BLM Doc # AMC 390674
Exempt per ARS 11-1134 A6

IN WITNESS WHEREOF, The said first party has signed and sealed these presents the day and year first above written.

Signed, sealed and delivered:

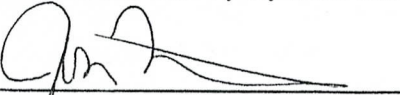
P.O.A. / Agent for First Party


NO. OF CLAIMS 1
AMOUNT 10.00
RECEIPT NO. 2305367
INIT. JH
** BLM-ASO**

STATE OF } Arizona
COUNTY OF } Maricopa

On this 2nd day of March 2011 before me, Jeff Hill personally appeared, and proved to me on the basis of satisfactory evidence to be the person whose name is subscribed to the within instrument and acknowledged to me that he executed the same in his authorized capacity, and that by his signature on the instrument the person, or the entity upon behalf of which the person acted, executed the instrument.

ACKNOWLEDGED by my hand and official notary seal.


Signature



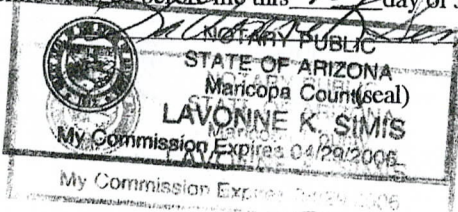
ENTERED INTO COMPUTER
3/22/11 AT

CAVE CREEK, AZ 85327


POWER OF ATTORNEY

I hereby appoint Jeff Hill as Attorney-In-Fact, to sign all papers and documents required to transfer my interest exclusive to the filing of, and disposition of mining claims. All financial concerns with the aforementioned are the obligation of Jeff Hill.

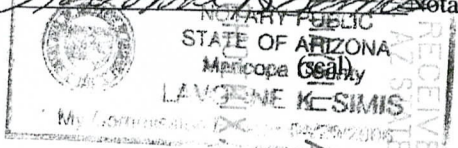
Signed this 10 day of July, 2005
Amy Anderson Printed
[Signature] Signed

Acknowledged before me this 10 day of July, 2005
[Signature] Notary



Signed this 10 day of July, 2005
Cynthia Anderson Printed
[Signature] Signed

Acknowledged before me this 10 day of July, 2005
[Signature] Notary


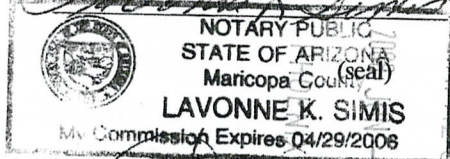
Signed this 10 day of July, 2005
Elizabeth A. Hill Printed
[Signature] Signed

Acknowledged before me this 10 day of July, 2005
[Signature] Notary


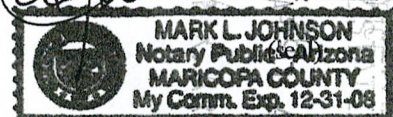
Signed this 11 day of July, 2005
FORREST M. HILL Printed
[Signature] Signed

Acknowledged before me this 11 day of July, 2005
[Signature] Notary


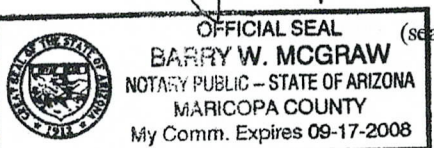
Signed this 11 day of July, 2005
CYNTHIA D. HILL Printed
[Signature] Signed

Acknowledged before me this 11 day of July, 2005
[Signature] Notary


Signed this 12 day of July, 2005
GARROTT STRAZNY Printed
[Signature] Signed

Acknowledged before me this 12 day of July, 2005
[Signature] Notary


Signed this 13 day of July, 2005
ALEX HILL Printed
[Signature] Signed

Acknowledged before me this 13 day of July, 2005
[Signature] Notary


00

United States Department of the Interior
Bureau of Land Management
 LANDS/RECREATION & PLANNING
 ONE N CENTRAL AVE
 PHOENIX, AZ 85004 -2203
 Phone:

Receipt

No: 2305367

Transaction #: 2378389	
Date of Transaction: 03/07/2011	
CUSTOMER:	
DILLEN PROPERTY MANAGEMENT CORPORATION 26 MONTAUK DR BAY SHORE, NY 11706-4826 US	

LINE #	QTY	DESCRIPTION	REMARKS	UNIT PRICE	TOTAL
1	1.00	LOCATABLE MINERALS / MINING CLAIMS-NOT NEW-UNADJUD, ONE AUTH NO. ONLY / MINING CLAIM MONEY RECEIVED CASES: AMC390674/\$10.00	TRF-1	- n/a -	10.00
TOTAL:					\$10.00

PAYMENT INFORMATION					
1	AMOUNT:	10.00	POSTMARKED:	03/03/2011	
	TYPE:	CHECK	RECEIVED:	03/07/2011	
	CHECK NO:	1630			
	NAME:	GOLD OUT WEST PO BOX 4803 CAVE CREEK AZ 85327 US			

REMARKS

This receipt was generated by the automated BLM Collections and Billing System and is a paper representation of a portion of the official electronic record contained therein.

Jeff D. Hill
PO BOX 4803
Cave Creek AZ 85327

RECEIVED
P.O. BOX 4803
CAVE CREEK, ARIZONA

2011 MAR -4 P 2:41

PHOENIX, ARIZONA

PHOENIX AZ 850

03 MAR 11 PM 9 L



BLM
1 N. Central Ave. Suite 800
Phoenix AZ 85004

85004+4427



When recorded return to:

Amc 390671

John Thibodeau
P.O. Box 197
Deerfield, NH 03037

QUITCLAIM DEED

THIS QUITCLAIM DEED, Executed this 24th day of September 2009, by first party, Forrest Hill, whose address is P.O. Box 4803, Cave Creek, Arizona 85327 to second party, John W. Thibodeau, whose address is, P.O. Box 197, Deerfield, NH 03037 and Dennis Dubois Sr. and Douglas Jordan whose address is, 128 A North Rd., Deerfield, NH 03037.

WITNESSETH, That the said first party, for good consideration and for the sum of \$10.00 paid by the said second party, the receipt whereof is hereby acknowledged, does hereby remise, release and quitclaim unto the said second party forever, all the right, title, interest and claim which the said first party has in and to the following described placer mining claim, in the County of Pinal, State of Arizona, to wit:

Gold Reserve Claim, situated in the NE 1/4 of Section 4, Township 3 South, Range 11 East, Gila & Salt River Base and Meridian Arizona

BLM Doc # AMC 390672
Pinal County 2008-028797
Exempt per ARS 11-1134 A6

IN WITNESS WHEREOF, The said first party has signed and sealed these presents the day and year first above written.

Signed, sealed and delivered:

Jeff Hill
P.O.A. Agent for First Party

RECEIVED
BLM AZ STATE OFFICE
2009 SEP 29 A 8:14
PHOENIX, ARIZONA

STATE OF } Arizona
COUNTY OF } Maricopa

On this 24th day of September 2009 before me, Jeff Hill personally appeared, and proved to me on the basis of satisfactory evidence to be the person whose name is subscribed to the within instrument and acknowledged to me that he executed the same in his authorized capacity, and that by his signature on the instrument the person, or the entity upon behalf of which the person acted, executed the instrument.

ACKNOWLEDGED by my hand and official notary seal.

Ruth A. Jones
Signature



ENTERED INTO COMPUTER

11/16/09 AB

3
Hill
\$30-

POWER OF ATTORNEY

I hereby appoint Jeff Hill as Attorney-In-Fact, to sign all papers and documents required to transfer my interest exclusive to the filing of, and disposition of mining claims. All financial concerns with the aforementioned are the obligation of Jeff Hill.

Signed this 10 day of July, 2005
A. J. Anderson Printed

[Signature] Signed

Signed this 10 day of July, 2005
Cynthia Anderson Printed

[Signature] Signed

Signed this 10 day of July, 2005
Elizabeth A. Hill Printed

[Signature] Signed

Signed this 11 day of July, 2005
FORREST M. HILL Printed

[Signature] Signed

Signed this 11 day of July, 2005
CYNTHIA D HILL Printed

[Signature] Signed

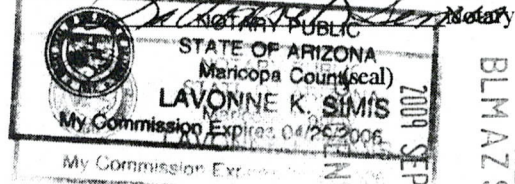
Signed this 12 day of July, 2005
GARROTT STRAUCH Printed

[Signature] Signed

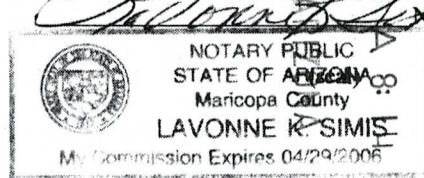
Signed this 13 day of July, 2005
ALEX HILL Printed

[Signature] Signed

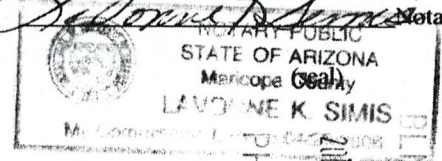
Acknowledged before me this 10 day of July, 2005



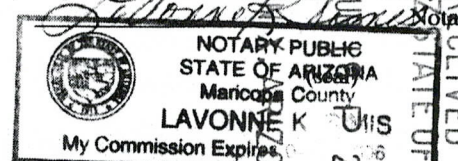
Acknowledged before me this 10 day of July, 2005



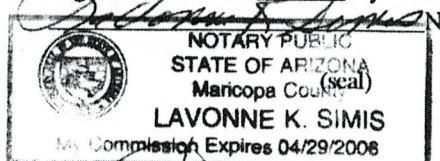
Acknowledged before me this 10 day of July, 2005




Acknowledged before me this 11 day of July, 2005




Acknowledged before me this 11 day of July, 2005



Acknowledged before me this 12 day of July, 2005



Acknowledged before me this 13 day of July, 2005



United States Department of the Interior
 Bureau of Land Management
 BUSINESS & SUPPORT SVCS DIV
 ONE N CENTRAL AVE SUITE 800
 PHOENIX, AZ 85004 -4427
 Phone: (602) 417-9200

Receipt

No:

2014417

Transaction #: 2079323	
Date of Transaction: 10/08/2009	
CUSTOMER:	GOLD OUT WEST PO BOX 4803 CAVE CREEK, AZ 85327-4803 US

LINE #	QTY	DESCRIPTION	REMARKS	UNIT PRICE	TOTAL
1	1.00	LOCATABLE MINERALS / MINING CLAIMS-NOT NEW-UNADJUD, ONE AUTH NO. ONLY / MINING CLAIM MONEY RECEIVED CASES: AMC390672/\$30.00	TRF/3	- n/a -	30.00
TOTAL:					\$30.00

PAYMENT INFORMATION			
1	AMOUNT:	30.00	POSTMARKED: N/A
	TYPE:	CHECK	RECEIVED: 10/02/2009
	CHECK NO:	1608	
	NAME:	GOLD OUT WEST PO BOX 4803 CAVE CREEK AZ 85327-4803 US	

REMARKS

This receipt was generated by the automated BLM Collections and Billing System and is a paper representation of a portion of the official electronic record contained therein.

Transaction Worksheet

SF215 Deposit Ticket # _____

Deposit Date: ___/___/___

Temporary Receipt Number: 132395

Received Date: 9/29/09

Received In Mailroom: \$ 30.00 & Received Over/Counter: _____
_____ (write in mailroom log number) \$ _____ Received Other: \$ _____

Customer Name: Gold Out West Remitter: _____
Address: _____ Address: _____
City: _____ State: _____ Zip: _____ City: _____ State: _____ Zip: _____
Phone: _____ - _____ - _____

Pay Bill Number: _____

New Transaction Information:

Cost Center: A950

Commodity: _____

Subject: TRF

Action: _____

Product: _____

Serial/Authorization Number: AMA 390672

Project Code: _____

Quantity: 3 Unit Price: 10.00 Amount: 30.00

Remarks: _____

Payment Information (circle one):

Credit Card Cash Check EFT

Check Number: 1608

Credit Card Number Visa MC AMX Discover : _____

Expiration Date: ___/___ CCC Auth Code: _____

Card Holder Signature: _____

Name of person completing transaction Worksheet: SBG

Entered in CBS by: _____ Date: _____

Form 1370-18
(July 1984)

UNITED STATES
DEPARTMENT OF THE INTERIOR
BUREAU OF LAND MANAGEMENT

132395

Date 9/2/09

TEMPORARY RECEIPT

Received \$ 30.00

On account of TRF-AMC 390678

Received from:

Gold Out West
P.O. Box 4803
Deerfield, NH 03037

Credit is subject to
clearing of any checks
**This is not a permit,
license, or lease.**

SMY

ACCOUNTING OFFICE

Amc 3906 71

When recorded return to:

Ron Godfrey
c/o A Beacon in the Desert
P.O. Box 47216
Phoenix, Arizona 85068

QUITCLAIM DEED


THIS QUITCLAIM DEED, Executed this 28th day of April 2009, by first party Forrest Hill, whose address is P.O. Box 4803, Cave Creek, Arizona 85327 to second party, Ron Godfrey, A Beacon in the Desert whose address is P.O. Box 47216, Phoenix Arizona 85068.

WITNESSETH, That the said first party, for good consideration and for the sum of \$10.00 paid by the said second party, the receipt whereof is hereby acknowledged, does hereby remise, release and quitclaim unto the said second party forever, all the right, title, interest and claim which the said first party has in and to the following described placer mining claim, in the County of Pinal, State of Arizona, to wit:

Apache Gold #6 Claim, situated in the NE 1/4 of Section 21, Township 1 South, Range 11 East, Gila & Salt River Base and Meridian Arizona

Pinal Doc # 2008-028795
BLM Doc # AMC 390671
Exempt per ARS 11-1134 A6

IN WITNESS WHEREOF, The said first party has signed and sealed these presents the day and year first above written.


Signed, sealed and delivered:

P.O.A. / Agent for First Party


RECEIVED
BLM AZ STATE OFFICE
2009 MAY - 4 A 8: 52
PHOENIX, ARIZONA


STATE OF } Arizona
COUNTY OF } Maricopa

On this 29 day of April 2009 before me, Jeff Hill personally appeared, and proved to me on the basis of satisfactory evidence to be the person whose name is subscribed to the within instrument and acknowledged to me that he executed the same in his authorized capacity, and that by his signature on the instrument the person, or the entity upon behalf of which the person acted, executed the instrument.

ACKNOWLEDGED by my hand and official notary seal.


Signature



ENTERED INTO COMPUTER
6/25/09 AB


DOWER OF ATTORNEY

I hereby appoint Jeff Hill as Attorney-In-Fact, to sign all papers and documents required to transfer my interest exclusive to the filing of, and disposition of mining claims. All financial concerns with the aforementioned are the obligation of Jeff Hill.

Signed this 10 day of July, 2005
Andy Anderson Printed
[Signature] Signed

Signed this 10 day of July, 2005
Cynthia Anderson Printed
[Signature] Signed


Signed this 10 day of July, 2005
Elizabeth A Hill Printed
[Signature] Signed

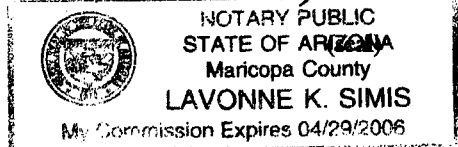
Signed this 11 day of July, 2005
FOREST M. HILL Printed
[Signature] Signed

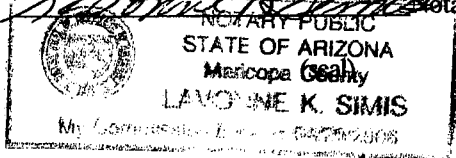
Signed this 11 day of July, 2005
CYNTHIA D. HILL Printed
[Signature] Signed

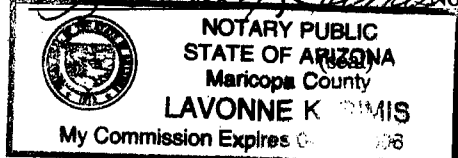
Signed this 12 day of July, 2005
GARROT STRAUCH Printed
[Signature] Signed

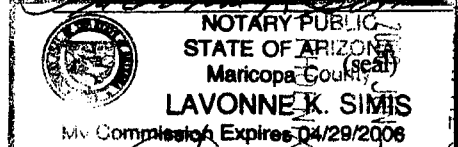
Signed this 13 day of July, 2005
ALEX HILL Printed
[Signature] Signed

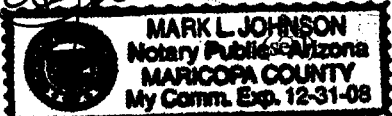
Acknowledged before me this 10 day of July, 2005
[Signature] Notary


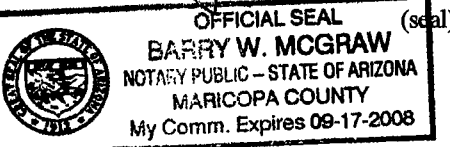
Acknowledged before me this 10 day of July, 2005
[Signature] Notary


Acknowledged before me this 10 day of July, 2005
[Signature] Notary


Acknowledged before me this 11 day of July, 2005
[Signature] Notary


Acknowledged before me this 11 day of July, 2005
[Signature] Notary


Acknowledged before me this 12 day of July, 2005
[Signature] Notary


Acknowledged before me this 13 day of July, 2005
[Signature] Notary


United States Department of the Interior
 Bureau of Land Management
 BUSINESS & SUPPORT SVCS DIV
 ONE N CENTRAL AVE SUITE 800
 PHOENIX, AZ 85004 -4427
 Phone: (602) 417-9200

Receipt

No:

1914836

Transaction #: 1977426	
Date of Transaction: 05/04/2009	
CUSTOMER:	FORREST HILL PO BOX 4803 CAVE CREEK, AZ 85327-4803 US

LINE #	QTY	DESCRIPTION	REMARKS	UNIT PRICE	TOTAL
1	1.00	LOCATABLE MINERALS / MINING CLAIMS-NOT NEW-UNADJUD, ONE AUTH NO. ONLY / MINING CLAIM MONEY RECEIVED CASES: AMC390671/\$10.00	TRF/1	- n/a -	10.00
TOTAL:					\$10.00

PAYMENT INFORMATION			
1	AMOUNT:	10.00	POSTMARKED: 04/30/2009
	TYPE:	CHECK	RECEIVED: 05/04/2009
	CHECK NO:	1587	
	NAME:	GOLD OUT WEST PO BOX 4803 CAVE CREEK AZ 85327-4803 US	

REMARKS

This receipt was generated by the automated BLM Collections and Billing System and is a paper representation of a portion of the official electronic record contained therein.

When recorded return to:

Jeff Hill
P.O. Box 4803
Cave Creek, AZ 85327

AMC 389919
AMC 387216
AMC 386602
AMC 390671

RECEIVED
B.L.M. AZ STATE OFFICE
2008 AUG 13 A 11: 56
PHOENIX, ARIZONA

QUITCLAIM DEED

THIS QUITCLAIM DEED, Executed this 11th day of August, 2008, by first party Jeff Hill, Elizabeth Hill, Alex Hill, Forrest Hill, Cynthia Hill, Cynthia Anderson, Andy Anderson, and Garrett Stritch whose address is P.O. Box 4803, Cave Creek, Arizona 85327 to second party, Jeff Hill whose address is, P.O. Box 4803 Cave Creek, AZ 85327


WITNESSETH, That the said first party, for good consideration and for the sum of \$10.00 paid by the said second party, the receipt whereof is hereby acknowledged, does hereby remise, release and quitclaim unto the said second party forever, all the right, title, interest and claim which the said first party has in and to the following described placer mining claims, located in the County of LaPaz, State of Arizona, to wit:

Finders Gold	AMC 389919
Gold Master	AMC 389920
Kings Gold	AMC 389921
Princes Gold	AMC 389923
Queens Gold	AMC 389924

Exempt per ARS 11-1134 A6

IN WITNESS WHEREOF, The said first party has signed and sealed these presents the day and year first above written.

Signed, sealed and delivered:



P.O.A. / Agent for First Party

STATE OF } Arizona
COUNTY OF } Maricopa

On this 13th day of August, 2008 before me, Jeff Hill personally appeared, and proved to me on the basis of satisfactory evidence to be the person whose name is subscribed to the within instrument and acknowledged to me that he executed the same in his authorized capacity, and that by his signature on the instrument the person, or the entity upon behalf of which the person acted, executed the instrument.

ACKNOWLEDGED by my hand and official notary seal.


Signature



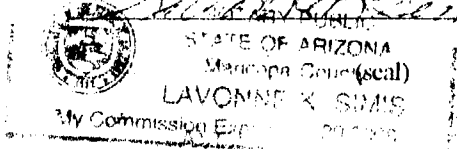
5/50

P.O. BOX 480
CAVE CREEK, AZ
85322


POWER OF ATTORNEY

I hereby appoint Jeff Hill as Attorney-In-Fact, to sign all papers and documents required to transfer my interest exclusive to the filing of, and disposition of mining claims. All financial concerns with the aforementioned are the obligation of Jeff Hill.


Signed this 10 day of July, 2005
[Signature] Printed
[Signature] Signed

Acknowledged before me this 10 day of July, 2005
[Signature] Notary



Signed this 10 day of July, 2005
Cynthia Anderson Printed
Cynthia Anderson Signed

Acknowledged before me this 10 day of July, 2005
[Signature] Notary


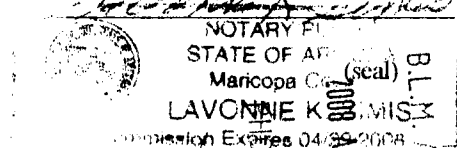
Signed this 10 day of July, 2005
Elizabeth Hill Printed
Elizabeth Hill Signed

Acknowledged before me this 10 day of July, 2005
[Signature] Notary



Signed this 11 day of July, 2005
FOREST W HILL Printed
Forest Hill Signed

Acknowledged before me this 11 day of July, 2005
[Signature] Notary



Signed this 11 day of July, 2005
CYNTHIA D HILL Printed
Cynthia D Hill Signed

Acknowledged before me this 11 day of July, 2005
[Signature] Notary


Signed this 12 day of July, 2005
GARRETT HILL Printed
Garrett Hill Signed

Acknowledged before me this 12 day of July, 2005
[Signature] Notary


Signed this 13 day of July, 2005
ALEX HILL Printed
Alex Hill Signed

Acknowledged before me this 13 day of July, 2005
[Signature] Notary


RECEIVED
BLM, AZ STATE OFFICE

2008 AUG 13 A 11:56

PHOENIX, ARIZONA

When recorded return to:

Elizabeth Hill
P.O. Box 4803
Cave Creek, AZ 85327

QUITCLAIM DEED

THIS QUITCLAIM DEED, Executed this 11th day of August, 2008, by first party Jeff Hill, Elizabeth Hill, Alex Hill, Forrest Hill, Cynthia Hill, Cynthia Anderson, Andy Anderson, and Garrett Strich whose address is P.O. Box 4803, Cave Creek, Arizona 85327 to second party, Elizabeth Hill whose address is, P.O. Box 4803 Cave Creek, AZ 85327

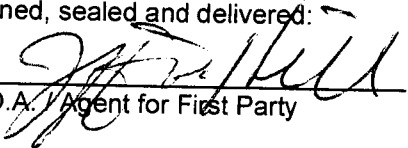
WITNESSETH, That the said first party, for good consideration and for the sum of \$10.00 paid by the said second party, the receipt whereof is hereby acknowledged, does hereby remise, release and quitclaim unto the said second party forever, all the right, title, interest and claim which the said first party has in and to the following described placer mining claims, located in the County of LaPaz, State of Arizona, to wit:

Calamity Gold	AMC 386603
Four Gold	AMC 386605
Arroyo Gold	AMC 387216

Exempt per ARS 11-1134 A6

IN WITNESS WHEREOF, The said first party has signed and sealed these presents the day and year first above written.

Signed, sealed and delivered:

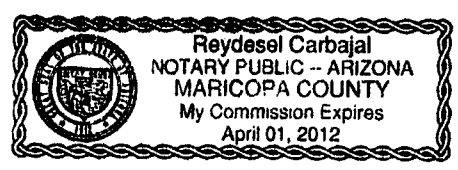

 P.O.A. / Agent for First Party

STATE OF } Arizona
COUNTY OF } Maricopa

On this 13th day of August, 2008 before me, Jeff Hill personally appeared, and proved to me on the basis of satisfactory evidence to be the person whose name is subscribed to the within instrument and acknowledged to me that he executed the same in his authorized capacity, and that by his signature on the instrument the person, or the entity upon behalf of which the person acted, executed the instrument.

ACKNOWLEDGED by my hand and official notary seal.


 Signature



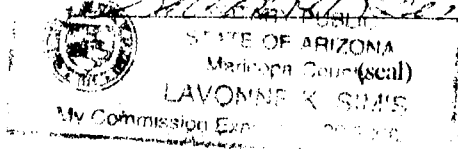
3/50

P.O. BOX 4803
CAVE CREEK, AZ
85322


POWER OF ATTORNEY

I hereby appoint Jeff Hill as Attorney-In-Fact, to sign all papers and documents required to transfer my interest exclusive to the filing of, and disposition of mining claims. All financial concerns with the aforementioned are the obligation of Jeff Hill.


Signed this 10 day of July, 2005
Jeff Hill Printed
Jeff Hill Signed

Acknowledged before me this 10 day of July, 2005
Jeff Hill Notary


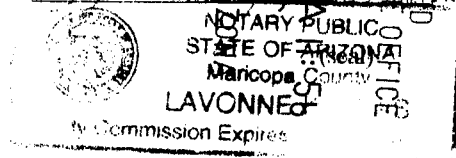
Signed this 10 day of July, 2005
Cynthia Anderson Printed
Cynthia Anderson Signed

Acknowledged before me this 10 day of July, 2005
Cynthia Anderson Notary


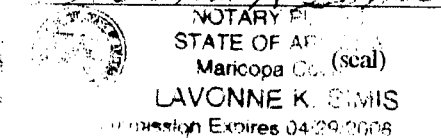
Signed this 10 day of July, 2005
Elizabeth Hill Printed
Elizabeth Hill Signed

Acknowledged before me this 10 day of July, 2005
Elizabeth Hill Notary



Signed this 11 day of July, 2005
FREDERICK HILL Printed
Fredrick Hill Signed

Acknowledged before me this 11 day of July, 2005
Fredrick Hill Notary



Signed this 11 day of July, 2005
CYNTHIA D HILL Printed
Cynthia D Hill Signed

Acknowledged before me this 11 day of July, 2005
Cynthia D Hill Notary


Signed this 12 day of July, 2005
GARROTT STREIBER Printed
Garrott Streiber Signed

Acknowledged before me this 12 day of July, 2005
Garrott Streiber Notary


Signed this 13 day of July, 2005
ALEX HILL Printed
Alex Hill Signed

Acknowledged before me this 13 day of July, 2005
Alex Hill Notary


RECEIVED
B.L.M. AZ STATE OFFICE

2008 AUG 13 A 11: 56

PHOENIX, ARIZONA

When recorded return to:

Forrest Hill
P.O. Box 4803
Cave Creek, AZ 85327

QUITCLAIM DEED

THIS QUITCLAIM DEED, Executed this 11th day of August, 2008, by first party Jeff Hill, Elizabeth Hill, Alex Hill, Forrest Hill, Cynthia Hill, Cynthia Anderson, Andy Anderson, and Garrett Stritch whose address is P.O. Box 4803, Cave Creek, Arizona 85327 to second party, Forrest Hill whose address is, P.O. Box 4803 Cave Creek, AZ 85327

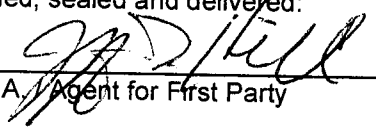
WITNESSETH, That the said first party, for good consideration and for the sum of \$10.00 paid by the said second party, the receipt whereof is hereby acknowledged, does hereby remise, release and quitclaim unto the said second party forever, all the right, title, interest and claim which the said first party has in and to the following described placer mining claims, located in the County of Pinal, State of Arizona, to wit:

Apache Gold #6	AMC 390671
Gold Reserve	AMC 390672
Sonoran Gold	AMC 390674

Exempt per ARS 11-1134 A6

IN WITNESS WHEREOF, The said first party has signed and sealed these presents the day and year first above written.

Signed, sealed and delivered:




 P.O.A. Agent for First Party

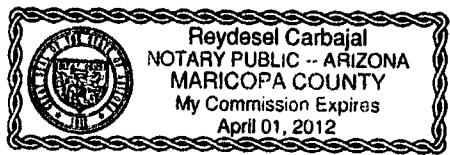
STATE OF } Arizona
COUNTY OF } Maricopa

On this 12th day of August, 2008 before me, Jeff Hill personally appeared, and proved to me on the basis of satisfactory evidence to be the person whose name is subscribed to the within instrument and acknowledged to me that he executed the same in his authorized capacity, and that by his signature on the instrument the person, or the entity upon behalf of which the person acted, executed the instrument.

ACKNOWLEDGED by my hand and official notary seal.



 Signature



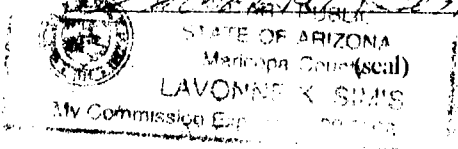
3/50

P.O. BOX 4803
CAVE CREEK, AZ
85327

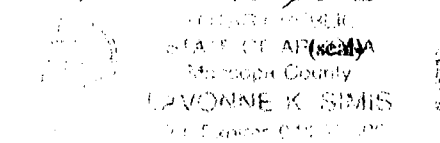
POWER OF ATTORNEY

I hereby appoint Jeff Hill as Attorney-In-Fact, to sign all papers and documents required to transfer my interest exclusive to the filing of, and disposition of mining claims. All financial concerns with the aforementioned are the obligation of Jeff Hill.


Signed this 10 day of July, 2005
[Signature] Printed
[Signature] Signed

Acknowledged before me this 10 day of July, 2005
[Signature] Notary


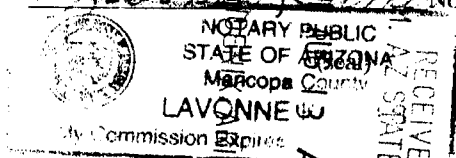
Signed this 10 day of July, 2005
Cynthia Anderson Printed
Cynthia Anderson Signed

Acknowledged before me this 10 day of July, 2005
[Signature] Notary


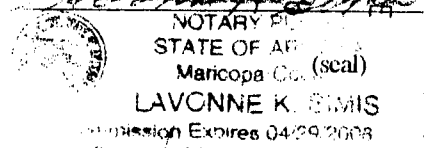
Signed this 10 day of July, 2005
Elizabeth Hill Printed
Elizabeth Hill Signed

Acknowledged before me this 10 day of July, 2005
[Signature] Notary



Signed this 11 day of July, 2005
FOREST HILL Printed
[Signature] Signed

Acknowledged before me this 11 day of July, 2005
[Signature] Notary


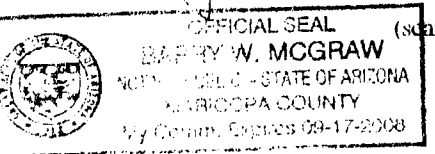
Signed this 11 day of July, 2005
CYNTHIA D. HILL Printed
Cynthia D. Hill Signed

Acknowledged before me this 11 day of July, 2005
[Signature] Notary


Signed this 12 day of July, 2005
GARRETT SIMS Printed
[Signature] Signed

Acknowledged before me this 12 day of July, 2005
[Signature] Notary


Signed this 13 day of July, 2005
ALEX HILL Printed
Alex Hill Signed

Acknowledged before me this 13 day of July, 2005
[Signature] Notary


RECEIVED
B.L.M. AZ STATE OFFICE
2008 AUG 13 A 11: 56
PHOENIX, ARIZONA

When recorded return to:

Forrest Hill
P.O. Box 4803
Cave Creek, AZ 85327

QUITCLAIM DEED


THIS QUITCLAIM DEED, Executed this 11th day of August, 2008, by first party Jeff Hill, Elizabeth Hill, Alex Hill, Forrest Hill, Cynthia Hill, Cynthia Anderson, Andy Anderson, and Garrett Stritch whose address is P.O. Box 4803, Cave Creek, Arizona 85327 to second party, Forrest Hill whose address is, P.O. Box 4803 Cave Creek, AZ 85327

WITNESSETH, That the said first party, for good consideration and for the sum of \$10.00 paid by the said second party, the receipt whereof is hereby acknowledged, does hereby remise, release and quitclaim unto the said second party forever, all the right, title, interest and claim which the said first party has in and to the following described placer mining claims, located in the County of LaPaz, State of Arizona, to wit:

Padre Gold AMC 387220
Tierra Dorado AMC 386612

Exempt per ARS 11-1134 A6

IN WITNESS WHEREOF, The said first party has signed and sealed these presents the day and year first above written.


Signed, sealed and delivered.


P.O.A. / Agent for First Party

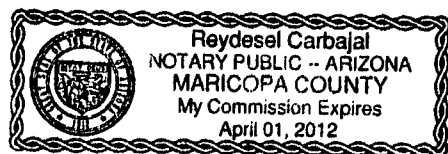
STATE OF } Arizona
COUNTY OF } Maricopa

On this 13th day of August, 2008 before me, Jeff Hill personally appeared, and proved to me on the basis of satisfactory evidence to be the person whose name is subscribed to the within instrument and acknowledged to me that he executed the same in his authorized capacity, and that by his signature on the instrument the person, or the entity upon behalf of which the person acted, executed the instrument.

ACKNOWLEDGED by my hand and official notary seal.



Signature



2/50

P.O. BOX 4803
CAVE CREEK, AZ
85327

POWER OF ATTORNEY

I hereby appoint Jeff Hill as Attorney-In-Fact, to sign all papers and documents required to transfer my interest exclusive to the filing of, and disposition of mining claims. All financial concerns with the aforementioned are the obligation of Jeff Hill.

Signed this 10 day of July, 2005
[Signature] Printed
[Signature] Signed

Acknowledged before me this 10 day of July, 2005
[Signature] Notary
STATE OF ARIZONA
Maricopa County (seal)
LAVONNE K. SIMIS
My Commission Expires 04/29/2008

Signed this 10 day of July, 2005
Cynthia Anderson Printed
Cynthia Anderson Signed

Acknowledged before me this 10 day of July, 2005
[Signature] Notary
STATE OF ARIZONA
Maricopa County (seal)
LAVONNE K. SIMIS
My Commission Expires 04/29/2008

Signed this 10 day of July, 2005
Elizabeth G Hill Printed
Elizabeth G Hill Signed

Acknowledged before me this 10 day of July, 2005
[Signature] Notary
STATE OF ARIZONA
Maricopa County (seal)
LAVONNE K. SIMIS
My Commission Expires 04/29/2008

Signed this 11 day of July, 2005
FELICIA M HILL Printed
Felicia Hill Signed

Acknowledged before me this 11 day of July, 2005
[Signature] Notary
NOTARY PUBLIC
STATE OF ARIZONA
Maricopa County (seal)
LAVONNE K. SIMIS
My Commission Expires 04/29/2008

Signed this 11 day of July, 2005
CYNTHIA D HILL Printed
Cynthia D Hill Signed

Acknowledged before me this 11 day of July, 2005
[Signature] Notary
NOTARY PUBLIC
STATE OF ARIZONA
Maricopa County (seal)
LAVONNE K. SIMIS
My Commission Expires 04/29/2008

Signed this 12 day of July, 2005
GARROTT STRZEMIEC Printed
[Signature] Signed

Acknowledged before me this 12 day of July, 2005
[Signature] Notary
STATE OF ARIZONA
Maricopa County (seal)
LAVONNE K. SIMIS
My Commission Expires 04/29/2008

Signed this 13 day of July, 2005
ALEX HILL Printed
Alex Hill Signed

Acknowledged before me this 13 day of July, 2005
[Signature] Notary
OFFICIAL SEAL (seal)
SARAH W. MCGRAW
NOTARY PUBLIC - STATE OF ARIZONA
MARICOPA COUNTY
My Comm. Expires 09-17-2008

United States Department of the Interior
Bureau of Land Management
 BUSINESS & SUPPORT SVCS DIV
 ONE N CENTRAL AVE SUITE 800
 PHOENIX, AZ 85004 -4427
 Phone: (602) 417-9200

Receipt

No: 1760250

Transaction #: 1817746	
Date of Transaction: 08/13/2008	
CUSTOMER:	JEFF HILL PO BOX 4803 CAVE CREEK, AZ 85327

LINE #	QTY	DESCRIPTION	REMARKS	UNIT PRICE	TOTAL
1	1.00	LOCATABLE MINERALS / MINING CLAIMS-NOT NEW-UNADJUD, ONE AUTH NO. ONLY / MINING CLAIM MONEY RECEIVED (455) CASES: AMC389919/\$130.00	TRF (13)	- n/a -	130.00
TOTAL:					\$130.00

PAYMENT INFORMATION			
1	AMOUNT:	\$130.00	POSTMARKED: N/A
	TYPE:	CHECK	RECEIVED: 08/13/2008
	CHECK NO:	1551	
	NAME:	HILL, JEFF PO BOX 4803 CAVE CREEK AZ 85327	

REMARKS

This receipt was generated by the automated BLM Collections and Billing System and is a paper representation of a portion of the official electronic record contained therein.

AMC390671

When recorded return to:

Martin Uhlmann
6730 N. St. Andrews Dr.
Tucson, AZ 85718

QUITCLAIM DEED

THIS QUITCLAIM DEED, Executed this 7th day of May 2008, by first party, Jeff Hill, Elizabeth Hill, Alex Hill, Cynthia Hill, Forrest Hill, Cynthia Anderson, Andy Anderson and Garrett Strich whose address is P.O. Box 4803, Cave Creek, Arizona 85327 to second party, Martin Uhlmann whose address is, 6730 N. St. Andrews Dr., Tucson, AZ 85718.


WITNESSETH, That the said first party, for good consideration and for the sum of \$10.00 paid by the said second party, the receipt whereof is hereby acknowledged, does hereby remise, release and quitclaim unto the said second party forever, all the right, title, interest and claim which the said first party has in and to the following described placer mining claim, in the County of Pinal, State of Arizona, to wit:

Miners Gold #3 Claim, situated in the SW 1/4 of Section 4, Township 3 South, Range 11 East, Gila & Salt River Base and Meridian Arizona

Pinal Doc # 2008-028796
BLM Doc # AMC 390673
Exempt per ARS 11-1134 A6

IN WITNESS WHEREOF, The said first party has signed and sealed these presents the day and year first above written.

Signed, sealed and delivered:



P.O.A. / Agent for First Party


RECEIVED
BLM, AZ STATE OFFICE
2008 MAY 16 A 7:17
PHOENIX, ARIZONA

STATE OF } Arizona
COUNTY OF } Maricopa

On this 8th day of May 2008 before me, Jeff Hill personally appeared, and proved to me on the basis of satisfactory evidence to be the person whose name is subscribed to the within instrument and acknowledged to me that he executed the same in his authorized capacity, and that by his signature on the instrument the person, or the entity upon behalf of which the person acted, executed the instrument.

ACKNOWLEDGED by my hand and official notary seal.


Signature





ENTERED INTO COMPUTER

RES
6/26/08 - onAA

P.O. BOX 4803
CAVE CREEK, AZ
85327


POWER OF ATTORNEY

I hereby appoint Jeff Hill as Attorney-In-Fact, to sign all papers and documents required to transfer my interest exclusive to the filing of, and disposition of mining claims. All financial concerns with the aforementioned are the obligation of Jeff Hill.

Signed this 10 day of July, 2005
Amy Anderson Printed

[Signature] Signed

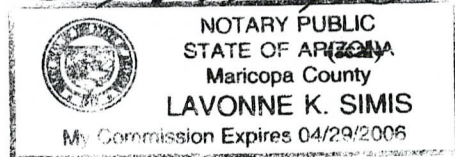
Acknowledged before me this 10 day of July, 2005



Signed this 10 day of July, 2005
Cynthia Anderson Printed

[Signature] Signed

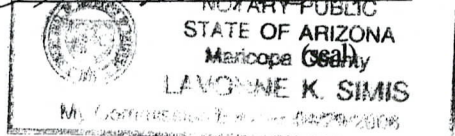
Acknowledged before me this 10 day of July, 2005



Signed this 10 day of July, 2005
Elizabeth A. Hill Printed

[Signature] Signed

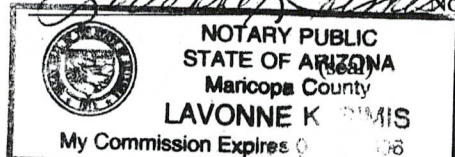
Acknowledged before me this 10 day of July, 2005



Signed this 11 day of July, 2005
FORREST M. HILL Printed

[Signature] Signed

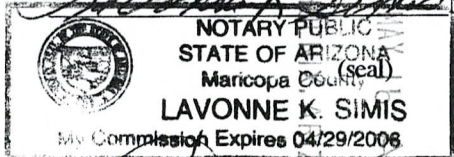
Acknowledged before me this 11 day of July, 2005



Signed this 11 day of July, 2005
CYNTHIA D. HILL Printed

[Signature] Signed

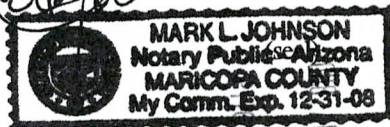
Acknowledged before me this 11 day of July, 2005



Signed this 12 day of July, 2005
GARROTT STRAZNY Printed

[Signature] Signed

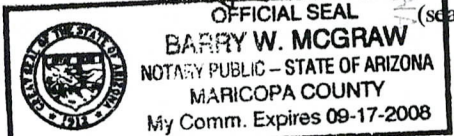
Acknowledged before me this 12 day of July, 2005



Signed this 13 day of July, 2005
ALEX HILL Printed

[Signature] Signed

Acknowledged before me this 13 day of July, 2005



ENTERED INTO COMPUTER
785 6/26/08

RECEIVED
AZ STATE NOTARY PUBLIC OFFICE
PR-14
7:27

United States Department of the Interior

Bureau of Land Management
 BUSINESS & SUPPORT SVCS DIV
 ONE N CENTRAL AVE SUITE 800
 PHOENIX, AZ 85004 -4427
 Phone: (602) 417-9200

Receipt

No:

1708197

Transaction #: 1764561	
Date of Transaction: 05/16/2008	
CUSTOMER:	GOLD OUT WEST P.O. BOX 4803 CAVE CREEK, AZ 85327

LINE #	QTY	DESCRIPTION	REMARKS	UNIT PRICE	TOTAL
1	1.00	LOCATABLE MINERALS / MINING CLAIMS-NOT NEW-UNADJUD, ONE AUTH NO. ONLY / MINING CLAIM MONEY RECEIVED (455) CASES: AMC390673/\$10.00	TRF/1	- n/a -	10.00
TOTAL:					\$10.00

PAYMENT INFORMATION					
1	AMOUNT:	\$10.00	POSTMARKED:	5/14/08 0:00	
	TYPE:	CHECK	RECEIVED:	05/16/2008	
	CHECK NO:	1534			
	NAME:	GOLD OUT WEST P.O. BOX 4803 CAVE CREEK AZ 85327			

REMARKS

This receipt was generated by the automated BLM Collections and Billing System and is a paper representation of a portion of the official electronic record contained therein.

NOTICE!!

These documents have been scanned!

Do not place un-scanned documents beneath this notice!

Do not remove this notice from this file!

GPO Jacket No. 560-102
Print Order 61540
Rise Business Services, LLC
Job=AZ15 5/23/2019



Box Number= AZ15083



Claim Begin-End: AMC390671-AMC390674

4 Annual Filings



AZ15083-5

AMC390560-AMC391154

390671

3

UNITED STATES
DEPARTMENT OF THE INTERIOR
BUREAU OF LAND MANAGEMENT

EEG

FORM APPROVED
OMB NO. 1004-0114
Expires: January 31, 2020

MAINTENANCE FEE WAIVER CERTIFICATION

SEE INSTRUCTIONS ON PAGE 2

1. This small miner waiver is filed for the assessment year beginning on September 1, 2020 and ending on September 1, 2021.
2. The undersigned and all related parties owned ten or fewer mining claims, mill, or tunnel sites located and maintained on Federal lands in the United States of America on September 1, _____.
3. The undersigned have performed the assessment work required by law for each mining claim listed prior to filing this waiver and understand that by filing this form, the undersigned must file an affidavit of assessment work with the Bureau of Land Management (BLM) by the December 30th following the filing of this waiver.
4. The undersigned understand that if the assessment work obligation has not yet come due under 30 U.S.C. 28 (for those claims in their first assessment year only), a notice of intent to hold reciting this condition must be recorded by the December 30th following the filing of this waiver.
5. The undersigned understand that mill and tunnel sites may also be listed on this waiver and be waived from payment of the maintenance fee, and that a notice of intent to hold for these sites is required to be filed with the BLM by the December 30th following the filing of this waiver.
6. The undersigned understand and acknowledge that pursuant to 43 U.S.C. 1212 and 18 U.S.C. 1001, the filing or recording of a false, fictitious, or fraudulent document with the BLM may result in a fine of up to \$250,000, a prison term not to exceed five years, or both.
7. The mining claims, mill or tunnel sites for which this waiver from payment of the maintenance fees is requested are:

CLAIM OR SITE NAME	BLM RECORDATION SERIAL NUMBER
1. SONORAN GOLD CLAIM ✓	390674
2.	
3.	
4.	
5.	
6.	
7.	
8.	
9.	
10.	

RECEIVED
BLM AZ STATE OFFICE
2020 JAN 27 P 1:36
PHOENIX, ARIZONA

The owner(s) (claimants) of the above mining claims and sites are:

TIM HENDRIXSON
(Owner's Name - Please Print)
208 PLEASANT STREET
(Owner's Mailing Address)

[Signature]
(Owner's Signature)
OAK PARK IL 60302
(City) (State) (Zip Code)

AMANDI HENDRIXSON
(Owner's Name - Please Print)
208 PLEASANT STREET
(Owner's Mailing Address)

[Signature]
(Owner's Signature)
OAK PARK IL 60302
(City) (State) (Zip Code)

COLB PETERSON
(Owner's Name - Please Print)
2599 E BART ST.
(Owner's Mailing Address)

[Signature]
(Owner's Signature)
GILBERT AZ 85295
(City) (State) (Zip Code)

Brent R. Peterson
(Owner's Name - Please Print)
2599 E. Bart St.
(Owner's Mailing Address)

[Signature]
(Owner's Signature)
Gilbert AZ 85295
(City) (State) (Zip Code)

John Kocur
(Owner's Name - Please Print)
305 E RAWHIDE AVE
(Owner's Mailing Address)

John M/Gocur
(Owner's Signature)
GILBERT AZ 85296
(City) (State) (Zip Code)

Elizabeth Kocur
(Owner's Name - Please Print)
305 E Rawhide Ave
(Owner's Mailing Address)

Elizabeth Kocur
(Owner's Signature)
Gilbert AZ 85296
(City) (State) (Zip Code)

Michael Hammer
(Owner's Name - Please Print)
785 W Rosal Ave
(Owner's Mailing Address)

Michael Hammer
(Owner's Signature)
Apache Junction AZ 85120
(City) (State) (Zip Code)

Cindy Peterson
(Owner's Name - Please Print)
1371 E. Century Ave
(Owner's Mailing Address)

Cindy Peterson
(Owner's Signature)
Gilbert AZ 85296
(City) (State) (Zip Code)

18 U.S.C. 1001 and 43 U.S.C. 1212 make it a crime for any person knowingly and willfully to make to any department or agency of the United States any false, fictitious or fraudulent statements or representations as to any matter within its jurisdiction.

INSTRUCTIONS

1. This certification is made under the provisions of 43 U.S.C. § 1744 and 30 U.S.C. §28-28k and the regulations thereunder (43 CFR Part 3830).
2. The claimant(s) must fill in the dates in paragraph 1 for the beginning and ending of the assessment year for which this waiver is sought.
3. The claimant(s) must fill in the date in paragraph 2 for the beginning of the assessment year for which this waiver is sought.
4. All claim and site names and BLM serial numbers must be listed for the mining claims, mill sites, and tunnel sites for which the waiver is sought.
5. All owners of the mining claims, mill sites, and tunnel sites and their addresses must be given.
6. This waiver form must be signed by all the claimants or their designated agent, in original form. If an agent is designated, a notarized designation of agent, signed by all of the claimants with proper address given, must be submitted with this waiver.
7. This form must be filed no later than September 1st for the upcoming assessment year in the BLM State Office where the mining claims or sites are recorded, or the waiver cannot be granted by the BLM. (Example: To obtain a waiver for the assessment year 2012, which begins on September 1, 2011, you must qualify for and file for a waiver no later than September 1, 2011, in the proper BLM State Office.)
8. For all mining claims which require assessment work, you must record an affidavit of labor on or before the December 30th immediately following the filing of this waiver. For all other mining claims or sites waived, you must record a notice of intent to hold on or before the December 30th immediately following the filing of this waiver.
9. Mill and tunnel sites may also be listed on this waiver and be waived from payment of the maintenance fee. A notice of intent to hold for these sites is required to be filed by the December 30th following the filing of this waiver.

PHOENIX, ARIZONA
RECEIVED
BLM AZ STATE OFFICE
FOR OFFICIAL USE ONLY

NOTICES

The Privacy Act and 43 CFR 2.223(d) require that you be furnished the following information in connection with the information requested by this form.

AUTHORITY: 30 U.S.C. 28f and 43 CFR part 3835 permit collection of the information requested by this form.

PRINCIPAL PURPOSE: The BLM will use the information you provide to verify that the owner(s) (claimants(s)) of a mining claim has/have complied with 30 U.S.C. 28f and 43 CFR part 3835 and is/are entitled to perform assessment work in lieu of paying the maintenance fee for the mining claims listed on this form.

ROUTINE USES: The BLM will only disclose this information in accordance with the provisions at 43 CFR 2.231(b) and (c).

EFFECT OF NOT PROVIDING INFORMATION: Disclosure of the requested information is required by 30 U.S.C. 28f and 43 CFR part 3835 for those claimants qualified to request the small miner waiver allowed. Failure to submit all the requested information or to complete this form will delay the BLM's processing of the form and may preclude the BLM's acceptance of the maintenance fee waiver request, which may result in forfeiture of the mining claim or site by the claimant.

The Paperwork Reduction Act requires us to inform you that:

The BLM collects this information to determine whether or not you are qualified for waiver of maintenance fees.

Submission of the requested information is necessary to obtain or retain a benefit.

You do not have to respond to this or any other Federal agency-sponsored information collection unless it displays a currently valid OMB control number.

BURDEN HOURS STATEMENT: Public reporting burden for this form is estimated to average 20 minutes per response, including the time for reviewing instructions, gathering and maintaining data, and completing and reviewing the form. You may submit comments regarding the burden estimate or any other aspect of this form to: U.S. Department of the Interior, Bureau of Land Management (1004-0114), Bureau Information Collection Clearance Officer (WO-630), Mail Stop 401 LS, 1849 C St., N.W., Washington, D.C. 20240.

RECEIVED
BLM AZ STATE OFFICE
2020 JAN 27 P 1:36
PHOENIX, ARIZONA

390671

Form 3830-2
(January 2017)

UNITED STATES
DEPARTMENT OF THE INTERIOR
BUREAU OF LAND MANAGEMENT

MAINTENANCE FEE WAIVER CERTIFICATION

FORM APPROVED
OMB NO. 1004-0114
Expires: January 31, 2020

163
JML

SEE INSTRUCTIONS ON PAGE 2

1. This small miner waiver is filed for the assessment year beginning on September 1, 2019 and ending on September 1, 2020
2. The undersigned and all related parties owned ten or fewer mining claims, mill, or tunnel sites located and maintained on Federal lands in the United States of America on September 1, _____.
3. The undersigned have performed the assessment work required by law for each mining claim listed prior to filing this waiver and understand that by filing this form, the undersigned must file an affidavit of assessment work with the Bureau of Land Management (BLM) by the December 30th following the filing of this waiver.
4. The undersigned understand that if the assessment work obligation has not yet come due under 30 U.S.C. 28 (for those claims in their first assessment year only), a notice of intent to hold reciting this condition must be recorded by the December 30th following the filing of this waiver.
5. The undersigned understand that mill and tunnel sites may also be listed on this waiver and be waived from payment of the maintenance fee, and that a notice of intent to hold for these sites is required to be filed with the BLM by the December 30th following the filing of this waiver.
6. The undersigned understand and acknowledge that pursuant to 43 U.S.C. 1212 and 18 U.S.C. 1001, the filing or recording of a false, fictitious, or fraudulent document with the BLM may result in a fine of up to \$250,000, a prison term not to exceed five years, or both.
7. The mining claims, mill or tunnel sites for which this waiver from payment of the maintenance fees is requested are:

CLAIM OR SITE NAME	BLM RECORDATION SERIAL NUMBER
1. SONORAN GOLD CLAIM ✓	390674 -
2.	
3.	
4.	
5.	
6.	
7.	
8.	
9.	
10.	

RECEIVED
STATE OFFICE
2019 AUG 14 P 2:12
PHOENIX ARIZONA

The owner(s) (claimants) of the above mining claims and sites are:

TIM HENDRIXSON
(Owner's Name - Please Print)
208 PLEASANT STREET
(Owner's Mailing Address)

Tim Hendrixson
(Owner's Signature)
OAK PARK IL 60302
(City) (State) (Zip Code)

AMANDA HENDRIXSON
(Owner's Name - Please Print)
208 PLEASANT STREET
(Owner's Mailing Address)

Amanda C Hendrixson
(Owner's Signature)
OAK PARK IL 60302
(City) (State) (Zip Code)

Gale PETERSON
(Owner's Name - Please Print)
2599 E BART ST
(Owner's Mailing Address)

G.P.
(Owner's Signature)
GILBERT AZ 85295
(City) (State) (Zip Code)

Brent R. Peterson
(Owner's Name - Please Print)
2599 E. Bart St
(Owner's Mailing Address)

Brent R. Peterson
(Owner's Signature)
2599 E. Bart St Gilbert AZ 85295
(City) (State) (Zip Code)

(Continued on page 2)

ENTERED
SEP 10 2019
BY: *[Signature]*

NW *[Signature]*

John KOCUR
(Owner's Name - Please Print)
305 E RAWHIDE AV
(Owner's Mailing Address)

John Kocur
(Owner's Signature)
GILBERT AZ 85296
(City) (State) (Zip Code)

Elizabeth Kocur
(Owner's Name - Please Print)
305 E Rawhide Ave
(Owner's Mailing Address)

Elizabeth Kocur
(Owner's Signature)
Gilbert AZ 85296
(City) (State) (Zip Code)

Michael Hammer
(Owner's Name - Please Print)
785 W Rosal Ave
(Owner's Mailing Address)

Michael Hammer
(Owner's Signature)
Apache Junction AZ 85120
(City) (State) (Zip Code)

Cindy Peterson
(Owner's Name - Please Print)
1371 E. Century Ave
(Owner's Mailing Address)

Cindy Peterson
(Owner's Signature)
Gilbert AZ 85296
(City) (State) (Zip Code)

18 U.S.C. 1001 and 43 U.S.C. 1212 make it a crime for any person knowingly and willfully to make to any department or agency of the United States any false, fictitious or fraudulent statements or representations as to any matter within its jurisdiction.

INSTRUCTIONS

1. This certification is made under the provisions of 43 U.S.C. § 1744 and 30 U.S.C. §28-28k and the regulations thereunder (43 CFR Part 3830).
2. The claimant(s) must fill in the dates in paragraph 1 for the beginning and ending of the assessment year for which this waiver is sought.
3. The claimant(s) must fill in the date in paragraph 2 for the beginning of the assessment year for which this waiver is sought.
4. All claim and site names and BLM serial numbers must be listed for the mining claims, mill sites, and tunnel sites for which the waiver is sought.
5. All owners of the mining claims, mill sites, and tunnel sites and their addresses must be given.
6. This waiver form must be signed by all the claimants or their designated agent, in original form. If an agent is designated, a notarized designation of agent, signed by all of the claimants with proper address given, must be submitted with this waiver.
7. This form must be filed no later than September 1st for the upcoming assessment year in the BLM State Office where the mining claims or sites are recorded, or the waiver cannot be granted by the BLM. (Example: To obtain a waiver for the assessment year 2012, which begins on September 1, 2011, you must qualify for and file for a waiver no later than September 1, 2011, in the proper BLM State Office.)
8. For all mining claims which require assessment work, you must record an affidavit of labor on or before the December 30th immediately following the filing of this waiver. For all other mining claims or sites waived, you must record a notice of intent to hold on or before the December 30th immediately following the filing of this waiver.
9. Mill and tunnel sites may also be listed on this waiver and be waived from payment of the maintenance fee. A notice of intent to hold for these sites is required to be filed by the December 30th following the filing of this waiver.

PHOENIX, ARIZONA
2019 AUG 14 P 12:12
RECEIVED
BLM STATE OFFICE

FOR OFFICIAL USE ONLY

DEPARTMENT OF THE INTERIOR
BUREAU OF LAND MANAGEMENT

Mining Claims

CUSTOMER INFORMATION

Admin State: AZ
Geo State: AZ
Claimant Name: PETERSON CINDY
Address: 1371 E CENTURY AVE
City: GILBERT State: AZ Zip: 85296-1303 Int Rel: CLAIMANT Customer ID: 2325867

Serial Number	Lead Serial Number	Claim Name	County	Disposition	Case Type	Last Assmt Year	Location Date	Meridian Township Range Section	Subdiv
AMC390674	AMC390671	SONORAN GOLD	PINAL	ACTIVE	PLACER	2019	01/05/2008	14 0010S 0110E 015	NW

Admin State: AZ
Geo State: AZ
Claimant Name: PETERSON COLE
Address: 1371 E CENTURY AVE
City: GILBERT State: AZ Zip: 85296-1303 Int Rel: CLAIMANT Customer ID: 2325866

Serial Number	Lead Serial Number	Claim Name	County	Disposition	Case Type	Last Assmt Year	Location Date	Meridian Township Range Section	Subdiv
AMC390674	AMC390671	SONORAN GOLD	PINAL	ACTIVE	PLACER	2019	01/05/2008	14 0010S 0110E 015	NW

NO WARRANTY IS MADE BY BLM
FOR USE OF THE DATA FOR
PURPOSES NOT INTENDED BY BLM

DEPARTMENT OF THE INTERIOR
BUREAU OF LAND MANAGEMENT

Mining Claims

CUSTOMER INFORMATION

Admin State: AZ
Geo State: AZ
Claimant Name: PETERSON BETH
Address: PO BOX 2873
City: SAINT JOHNS State: AZ Zip: 85936-2873 Int Rel: CLAIMANT Customer ID: 2396924

Serial Number	Lead Serial Number	Claim Name	County	Disposition	Case Type	Last Assmt Year	Location Date	Meridian Township Range Section	Subdiv
AMC452682	AMC452682	H T H # 1	NAVAJO	ACTIVE	PLACER	2021	09/09/2018	14 0120N 0200E 028	NW

Admin State: AZ
Geo State: AZ
Claimant Name: PETERSON BRAD
Address: PO BOX 2873
City: SAINT JOHNS State: AZ Zip: 85936-2873 Int Rel: CLAIMANT Customer ID: 2396925

Serial Number	Lead Serial Number	Claim Name	County	Disposition	Case Type	Last Assmt Year	Location Date	Meridian Township Range Section	Subdiv
AMC452682	AMC452682	H T H # 1	NAVAJO	ACTIVE	PLACER	2021	09/09/2018	14 0120N 0200E 028	NW

Admin State: AZ
Geo State: AZ
Claimant Name: PETERSON BRENT
Address: 201 S MESA DR
City: MESA State: AZ Zip: 85210-1605 Int Rel: CLAIMANT Customer ID: 2325868

Serial Number	Lead Serial Number	Claim Name	County	Disposition	Case Type	Last Assmt Year	Location Date	Meridian Township Range Section	Subdiv
AMC390674	AMC390671	SONORAN GOLD	PINAL	ACTIVE	PLACER	2019	01/05/2008	14 0010S 0110E 015	NW

NO WARRANTY IS MADE BY BLM
FOR USE OF THE DATA FOR
PURPOSES NOT INTENDED BY BLM

503

390671

PER

UNITED STATES
DEPARTMENT OF THE INTERIOR
BUREAU OF LAND MANAGEMENT

MAINTENANCE FEE WAIVER CERTIFICATION

FORM APPROVED
OMB NO. 1004-0114
Expires: January 31, 2020

SEE INSTRUCTIONS ON PAGE 2

- This small miner waiver is filed for the assessment year beginning on September 1, 2018 and ending on September 1, 2019.
- The undersigned and all related parties owned ten or fewer mining claims, mill, or tunnel sites located and maintained on Federal lands in the United States of America on September 1, _____.
- The undersigned have performed the assessment work required by law for each mining claim listed prior to filing this waiver and understand that by filing this form, the undersigned must file an affidavit of assessment work with the Bureau of Land Management (BLM) by the December 30th following the filing of this waiver.
- The undersigned understand that if the assessment work obligation has not yet come due under 30 U.S.C. 28 (for those claims in their first assessment year only), a notice of intent to hold reciting this condition must be recorded by the December 30th following the filing of this waiver.
- The undersigned understand that mill and tunnel sites may also be listed on this waiver and be waived from payment of the maintenance fee, and that a notice of intent to hold for these sites is required to be filed with the BLM by the December 30th following the filing of this waiver.
- The undersigned understand and acknowledge that pursuant to 43 U.S.C. 1212 and 18 U.S.C. 1001, the filing or recording of a false, fictitious, or fraudulent document with the BLM may result in a fine of up to \$250,000, a prison term not to exceed five years, or both.
- The mining claims, mill or tunnel sites for which this waiver from payment of the maintenance fees is requested are:

CLAIM OR SITE NAME	BLM RECORDATION SERIAL NUMBER
1. <u>SONORAN GOLD CLAIM</u>	<u>390674 (913)</u>
2.	
3.	
4.	
5.	
6.	
7.	
8.	
9.	
10.	

RECEIVED
BLM AZ STATE OFFICE
2018 AUG 31 A 11:06
PHOENIX, ARIZONA

The owner(s) (claimants) of the above mining claims and sites are:

TIM HENDRIXSON
(Owner's Name - Please Print)

208 PLEASANT STREET
(Owner's Mailing Address)

Tim Hendrixson
(Owner's Signature)

OAK PARK IL 60302
(City) (State) (Zip Code)

AMANDA HENDRIXSON
(Owner's Name - Please Print)

208 PLEASANT STREET
(Owner's Mailing Address)

Amanda Hendrixson
(Owner's Signature)

OAK PARK IL 60302
(City) (State) (Zip Code)

COLE PETERSON
(Owner's Name - Please Print)

2599 E BART ST.
(Owner's Mailing Address)

CP
(Owner's Signature)

GILBERT AZ 85295
(City) (State) (Zip Code)

Brent R. Peterson
(Owner's Name - Please Print)

2599 E. Bart St
(Owner's Mailing Address)

Brent R. Peterson
(Owner's Signature)

Gilbert AZ 85295
(City) (State) (Zip Code)

(Continued on page 2)

INTEREST
SEP 12 2018
BY: BDS

John Kocur
(Owner's Name - Please Print)

305 EAST RAWHIDE AVE
(Owner's Mailing Address)

John Kocur
(Owner's Signature)

GILBERT AZ 85296
(City) (State) (Zip Code)

Elizabeth Kocur
(Owner's Name - Please Print)

305 E Rawhide Ave
(Owner's Mailing Address)

[Signature]
(Owner's Signature)

Gilbert AZ 85296
(City) (State) (Zip Code)

Michael Hammer
(Owner's Name - Please Print)

705 W Rosal Ave
(Owner's Mailing Address)

Michael Hammer
(Owner's Signature)

Apache Junction AZ 85120
(City) (State) (Zip Code)

Cindy Peterson
(Owner's Name - Please Print)

1571 E. Century Ave
(Owner's Mailing Address)

[Signature]
(Owner's Signature)

Gilbert AZ 85296
(City) (State) (Zip Code)

18 U.S.C. 1001 and 43 U.S.C. 1212 make it a crime for any person knowingly and willfully to make to any department or agency of the United States any false, fictitious or fraudulent statements or representations as to any matter within its jurisdiction.

INSTRUCTIONS

1. This certification is made under the provisions of 43 U.S.C. § 1744 and 30 U.S.C. §28-28k and the regulations thereunder (43 CFR Part 3830).
2. The claimant(s) must fill in the dates in paragraph 1 for the beginning and ending of the assessment year for which this waiver is sought.
3. The claimant(s) must fill in the date in paragraph 2 for the beginning of the assessment year for which this waiver is sought.
4. All claim and site names and BLM serial numbers must be listed for the mining claims, mill sites, and tunnel sites for which the waiver is sought.
5. All owners of the mining claims, mill sites, and tunnel sites and their addresses must be given.
6. This waiver form must be signed by all the claimants or their designated agent, in original form. If an agent is designated, a notarized designation of agent, signed by all of the claimants with proper address given, must be submitted with this waiver.
7. This form must be filed no later than September 1st for the upcoming assessment year in the BLM State Office where the mining claims or sites are recorded, or the waiver cannot be granted by the BLM. (Example: To obtain a waiver for the assessment year 2012, which begins on September 1, 2011, you must qualify for and file for a waiver no later than September 1, 2011, in the proper BLM State Office.)
8. For all mining claims which require assessment work, you must record an affidavit of labor on or before the December 30th immediately following the filing of this waiver. For all other mining claims or sites waived, you must record a notice of intent to hold on or before the December 30th immediately following the filing of this waiver.
9. Mill and tunnel sites may also be listed on this waiver and be waived from payment of the maintenance fee. A notice of intent to hold for these sites is required to be filed by the December 30th following the filing of this waiver.

RECEIVED
BLM STATE OFFICE
PHOENIX ARIZONA
AUG 31 11:06

FOR OFFICIAL USE ONLY

NOTICES

The Privacy Act and 43 CFR 2.223(d) require that you be furnished the following information in connection with the information requested by this form.

AUTHORITY: 30 U.S.C. 28f and 43 CFR part 3835 permit collection of the information requested by this form.

PRINCIPAL PURPOSE: The BLM will use the information you provide to verify that the owner(s) (claimants(s)) of a mining claim has/have complied with 30 U.S.C. 28f and 43 CFR part 3835 and is/are entitled to perform assessment work in lieu of paying the maintenance fee for the mining claims listed on this form.

ROUTINE USES: The BLM will only disclose this information in accordance with the provisions at 43 CFR 2.231(b) and (c).

EFFECT OF NOT PROVIDING INFORMATION: Disclosure of the requested information is required by 30 U.S.C. 28f and 43 CFR part 3835 for those claimants qualified to request the small miner waiver allowed. Failure to submit all the requested information or to complete this form will delay the BLM's processing of the form and may preclude the BLM's acceptance of the maintenance fee waiver request, which may result in forfeiture of the mining claim or site by the claimant.

The Paperwork Reduction Act requires us to inform you that:

The BLM collects this information to determine whether or not you are qualified for waiver of maintenance fees.

Submission of the requested information is necessary to obtain or retain a benefit.

You do not have to respond to this or any other Federal agency-sponsored information collection unless it displays a currently valid OMB control number.

BURDEN HOURS STATEMENT: Public reporting burden for this form is estimated to average 20 minutes per response, including the time for reviewing instructions, gathering and maintaining data, and completing and reviewing the form. You may submit comments regarding the burden estimate or any other aspect of this form to: U.S. Department of the Interior, Bureau of Land Management (1004-0114), Bureau Information Collection Clearance Officer (WO-630), Mail Stop 401 LS, 1849 C St., N.W., Washington, D.C. 20240.

RECEIVED
BLM AZ STATE OFFICE
2010 AUG 31 A 11:06
PHOENIX, ARIZONA

390671

When Recorded Return Document to:

John M KOCUR
305 EAST RAWHIDE AVE
GILBERT, AZ 85296

Check here is this is a change of address.

Telephone: 480-580-7109

E-mail address: JKOCURAZ@
YAHOO.COM

AFFIDAVIT OF PERFORMANCE OF ANNUAL WORK

1. State of Arizona, County of PINAL ss:

2. I (Name) JOHN M KOCUR

3. Reside at (Address) 305 EAST RAWHIDE

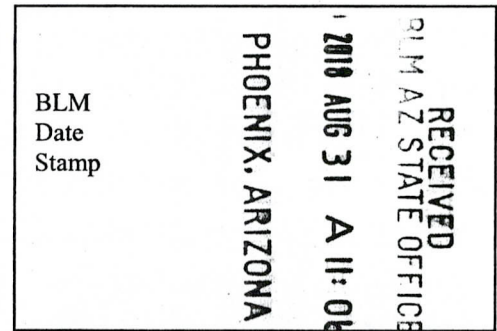
City GILBERT County MARICOPA

State AZ Zip 85296 being duly sworn, depose and say that I am a citizen of the United States, more than eighteen years of age, and that all of the facts set forth in this affidavit, subject to the provisions and penalties of 18 U.S.C. 1001 pertaining to the filing of false, fictitious, or fraudulent statements with the United States, are true and correct according to the best of my knowledge, information and belief.

4. Owner's name and address (If not shown in Items 1-3 above). _____

5. That I am personally acquainted with the mining claim(s). The work and improvements were made by and at the expense of the owner(s) of said claim(s). Said contiguous group of claims, listed on this document, are situated in the

_____ (optional) Mining District; PINAL County, Arizona.



Line No.	AMC NUMBER	CLAIM/SITE NAME	COUNTY RECORDER DATA (If available)	TWP	RNG	SEC
1	390674	SONORAN GOLD CLAIM		1S	11E	15
2						
3						
4						
5						
6						

Form: MCF108
Revised July 2014
Page 1 of 2
ENTERED
SEP 06 2018
By Ram

RECEIVED
BLM AZ STATE OFFICE

2018 AUG 31 A 11:06
PHOENIX, ARIZONA

BLM
Date
Stamp

7						
8						
9						
10						

6. That between the dates starting at 12 o'clock noon on September 1, 20 17 and ending at 12 o'clock noon on September 1, 20 18 at least \$ 200.00 dollars worth of work and improvements were done and performed upon said claim(s) or upon one or more of a contiguous group of claims for the benefit of all, wholly or partly outside of a contiguous group of claims for the benefit of all, not including the location work.

7. That the following persons were employed to perform the work and improvements described herein: John Kocur

8. That the work and improvements performed were: MOVEMENT OF SURFACE ROCK & TOP SOIL BY HAND

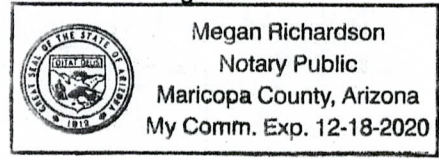
9. Dated: 8-21-18 Signature: John M Kocur

SUBSCRIBED AND SWORN TO before me, a Notary Public, this 21 day of AUGUST 20 18

By: John Michael Kocur

Notary Public Megan R.

My Commission Expires December 18, 2020




No. of Claims: _____ x \$10 = _____

Check No.: _____ Init. _____

Receipt No.: _____

For BLM Use Only

Bureau of Land Management
Arizona State Office
www.blm.gov/az



United States Department of the Interior
Bureau of Land Management
 DIV OF LANDS, MINRLS & ENERGY
 ONE N CENTRAL AVE
 PHOENIX, AZ 85004 -4427
 Phone: 602-417-9200

Receipt

No: 4251507

Transaction #: 4367018	
Date of Transaction: 08/31/2018	
CUSTOMER:	
JOHN KOCUR 305 E RAWHIDE AVE GILBERT, AZ 85296-1641 US	

LINE #	QTY	DESCRIPTION	REMARKS	UNIT PRICE	TOTAL
1	1.00	LOCATABLE MINERALS / MINING CLAIMS-NOT NEW-UNADJUD, ONE AUTH NO. ONLY / MINING CLAIM MONEY RECEIVED CASES: AMC390674/\$10.00	2018 POL AND WAIVER/1	- n/a -	10.00
TOTAL:					\$10.00

PAYMENT INFORMATION					
1	AMOUNT:	10.00	POSTMARKED:	N/A	
	TYPE:	CASH	RECEIVED:	08/31/2018	
	NAME:	KOCUR, JOHN 305 E RAWHIDE AVE GILBERT AZ 85296-1641 US			

REMARKS

This receipt was generated by the automated BLM Collections and Billing System and is a paper representation of a portion of the official electronic record contained therein.

UNITED STATES
DEPARTMENT OF THE INTERIOR
BUREAU OF LAND MANAGEMENT

14

PER
390674

MAINTENANCE FEE WAIVER CERTIFICATION

FORM APPROVED
OMB NO. 1004-0114
Expires: October 31, 2016

SEE INSTRUCTIONS ON PAGE 2

- This small miner waiver is filed for the assessment year beginning on September 1, ~~2016~~ 2017 and ending on September 1, 2018.
- The undersigned and all related parties owned ten or fewer mining claims, mill, or tunnel sites located and maintained on Federal lands in the United States of America on September 1, 2017.
- The undersigned have performed the assessment work required by law for each mining claim listed prior to filing this waiver and understand that by filing this form, the undersigned must file an affidavit of assessment work with the Bureau of Land Management (BLM) by the December 30th following the filing of this waiver.
- The undersigned understand that if the assessment work obligation has not yet come due under 30 U.S.C. 28 (for those claims in their first assessment year only), a notice of intent to hold reciting this condition must be recorded by the December 30th following the filing of this waiver.
- The undersigned understand that mill and tunnel sites may also be listed on this waiver and be waived from payment of the maintenance fee, and that a notice of intent to hold for these sites is required to be filed with the BLM by the December 30th following the filing of this waiver.
- The undersigned understand and acknowledge that pursuant to 43 U.S.C. 1212 and 18 U.S.C. 1001, the filing or recording of a false, fictitious, or fraudulent document with the BLM may result in a fine of up to \$250,000, a prison term not to exceed five years, or both.
- The mining claims, mill or tunnel sites for which this waiver from payment of the maintenance fees is requested are:

CLAIM OR SITE NAME	BLM RECORDATION SERIAL NUMBER
1. SONORAN GOLD CLAIM ✓	390674
2.	
3.	
4.	
5.	
6.	
7.	
8.	
9.	
10.	

ENTERED
AC 483
SEP 01 2017
BY: [Signature]

RECEIVED
BLM AZ STATE OFFICE
2017 APR 17 A 11:07
PHOENIX, ARIZONA

The owner(s) (claimants) of the above mining claims and sites are:

Amanda C Hendrixson ✓
(Owner's Name - Please Print)
208 Pleasant St
(Owner's Mailing Address)

Amanda C Hendrixson
(Owner's Signature)
Oak Park IL 60302
(City) (State) (Zip Code)

TIM HENDRIXSON ✓
(Owner's Name - Please Print)
208 Pleasant Street
(Owner's Mailing Address)

Tim Hendrixson
(Owner's Signature)
OAK PARK IL 60302
(City) (State) (Zip Code)

John M KOCUR ✓
(Owner's Name - Please Print)
305 E RAWHIDE AVE
(Owner's Mailing Address)

John M Kocur
(Owner's Signature)
GILBERT AZ 85296
(City) (State) (Zip Code)

Michael Hammer ✓
(Owner's Name - Please Print)
785 W Rosal Ave
(Owner's Mailing Address)

Michael Hammer
(Owner's Signature)
Apache Junction AZ 85120
(City) (State) (Zip Code)

NW Check
1. Each

Brent R. Peterson ✓
(Owner's Name - Please Print)
201 S Mesa Dr
(Owner's Mailing Address)

Brent R. Peterson
(Owner's Signature)
Mesa AZ 85210
(City) (State) (Zip Code)

COLE PETERSON ✓
(Owner's Name - Please Print)
1371 E CENTURY AVE
(Owner's Mailing Address)

[Signature]
(Owner's Signature)
GILBERT AZ 85296
(City) (State) (Zip Code)

Cindy Peterson ✓
(Owner's Name - Please Print)
1371 E. Century
(Owner's Mailing Address)

[Signature]
(Owner's Signature)
Gilbert AZ 85296
(City) (State) (Zip Code)

Elizabeth Kocer ✓
(Owner's Name - Please Print)
305 E. Rawhide Ave
(Owner's Mailing Address)

[Signature]
(Owner's Signature)
Gilbert AZ 85296
(City) (State) (Zip Code)

18 U.S.C. 1001 and 43 U.S.C. 1212 make it a crime for any person knowingly and willfully to make to any department or agency of the United States any false, fictitious or fraudulent statements or representations as to any matter within its jurisdiction.

INSTRUCTIONS

1. This certification is made under the provisions of 43 U.S.C. § 1744 and 30 U.S.C. §28-28k and the regulations thereunder (43 CFR Part 3830).
2. The claimant(s) must fill in the dates in paragraph 1 for the beginning and ending of the assessment year for which this waiver is sought.
3. The claimant(s) must fill in the date in paragraph 2 for the beginning of the assessment year for which this waiver is sought.
4. All claim and site names and BLM serial numbers must be listed for the mining claims, mill sites, and tunnel sites for which the waiver is sought.
5. All owners of the mining claims, mill sites, and tunnel sites and their addresses must be given.
6. This waiver form must be signed by all the claimants or their designated agent, in original form. If an agent is designated, a notarized designation of agent, signed by all of the claimants with proper address given, must be submitted with this waiver.
7. This form must be filed no later than September 1st for the upcoming assessment year in the BLM State Office where the mining claims or sites are recorded, or the waiver cannot be granted by the BLM. (Example: To obtain a waiver for the assessment year 2012, which begins on September 1, 2011, you must qualify for and file for a waiver no later than September 1, 2011, in the proper BLM State Office.)
8. For all mining claims which require assessment work, you must record an affidavit of labor on or before the December 30th immediately following the filing of this waiver. For all other mining claims or sites waived, you must record a notice of intent to hold on or before the December 30th immediately following the filing of this waiver.
9. Mill and tunnel sites may also be listed on this waiver and be waived from payment of the maintenance fee. A notice of intent to hold for these sites is required to be filed by the December 30th following the filing of this waiver.

RECEIVED
BLM AZ STATE OFFICE
2011 APR 17 A 11:05
PHOENIX, ARIZONA

FOR OFFICIAL USE ONLY

NOTICES

The Privacy Act and 43 CFR 2.48(d) require that you be furnished the following information in connection with the information requested by this form.

AUTHORITY: 30 U.S.C. 28f and 43 CFR part 3835 permit collection of the information requested by this form.

PRINCIPAL PURPOSE: The BLM will use the information you provide to verify that the owner(s) (claimants(s)) of a mining claim has/have complied with 30 U.S.C. 28f and 43 CFR part 3835 and is/are entitled to perform assessment work in lieu of paying the maintenance fee for the mining claims listed on this form.

ROUTINE USES: The BLM will only disclose this information in accordance with the provisions at 43 CFR 2.56(b) and (c).

EFFECT OF NOT PROVIDING INFORMATION: Disclosure of the requested information is required by 30 U.S.C. 28f and 43 CFR part 3835 for those claimants qualified to request the small miner waiver allowed. Failure to submit all the requested information or to complete this form will delay the BLM's processing of the form and may preclude the BLM's acceptance of the maintenance fee waiver request, which may result in forfeiture of the mining claim or site by the claimant.

The Paperwork Reduction Act requires us to inform you that:

The BLM collects this information to determine whether or not you are qualified for waiver of maintenance fees.

Submission of the requested information is necessary to obtain or retain a benefit.

You do not have to respond to this or any other Federal agency-sponsored information collection unless it displays a currently valid OMB control number.

BURDEN HOURS STATEMENT: Public reporting burden for this form is estimated to average 20 minutes per response, including the time for reviewing instructions, gathering and maintaining data, and completing and reviewing the form. You may submit comments regarding the burden estimate or any other aspect of this form to: U.S. Department of the Interior, Bureau of Land Management (1004-0114), Bureau Information Collection Clearance Officer (WO-630), Mail Stop 401 LS, 1849 C St., N.W., Washington, D.C. 20240.

RECEIVED
BLM AZ STATE OFFICE
2017 APR 17 A 11:07
PHOENIX, ARIZONA

DEPARTMENT OF THE INTERIOR
BUREAU OF LAND MANAGEMENT
MINING CLAIMS

MC Customer Information - With Serial No. and Claim Name
ACTIVE CLAIMS

Admin State: AZ

Geo State: AZ

HAMMER MICHAEL
785 W ROSAL CIR
APACHE JUNCTION, AZ 85120-5118

*UPDATED TO AVE 4/18/17
RAM*

CUSTOMER ID: 2325871

<u>Serial No.</u>	<u>Claim Name/Number</u>	<u>Lead Serial No.</u>	<u>Disposition</u>
AMC390674	SONORAN GOLD	AMC390671	ACTIVE

Number of ACTIVE cases: 1

UNITED STATES DEPARTMENT OF THE INTERIOR
BUREAU OF LAND MANAGEMENT

MC NATIONWIDE CLAIMANT LISTING
September 01, 2017

Cust	AZ	National
	CLAIMANT	Total
HAMMER MICHAEL 785 W ROSAL AVE APACHE JUNCTION, AZ 85120-5118	1	1
HENDRIXSON AMANDA 208 PLEASANT ST OAK PARK, IL 60302-3318	1	1
HENDRIXSON TIMOTHY 208 PLEASANT ST OAK PARK, IL 60302-3318	1	1
KOCUR ELIZABETH 305 E RAWHIDE AVE GILBERT, AZ 85296-1641	1	1
KOCUR JOHN 305 E RAWHIDE AVE GILBERT, AZ 85296-1641	1	1
PETERSON BRENT 201 S MESA DR MESA, AZ 85210-1605	1	1
PETERSON CINDY 1371 E CENTURY AVE GILBERT, AZ 85296-1303	1	1
PETERSON COLE 1371 E CENTURY AVE GILBERT, AZ 85296-1303	1	1

390674

When Recorded Return Document to:

John M KOCUR
305 E RAWHIDE AVE
GILBERT AZ
85296-1641

Check here is this is a change of address.

Telephone: _____

E-mail address: _____

AFFIDAVIT OF PERFORMANCE OF ANNUAL WORK

1. State of Arizona, County of PINAL ss:

2. I (Name) John M KOCUR

3. Reside at (Address) 305 EAST RAWHIDE AVE

City GILBERT County MARICOPA

State AZ Zip 85296 being duly sworn, depose and say that I am a citizen of the United States, more than eighteen years of age, and that all of the facts set forth in this affidavit, subject to the provisions and penalties of 18 U.S.C. 1001 pertaining to the filing of false, fictitious, or fraudulent statements with the United States, are true and correct according to the best of my knowledge, information and belief.

4. Owner's name and address (If not shown in Items 1-3 above). _____

5. That I am personally acquainted with the mining claim(s). The work and improvements were made by and at the expense of the owner(s) of said claim(s). Said contiguous group of claims, listed on this document, are situated in the

_____ (optional) Mining District; PINAL County, Arizona.

RECEIVED
FLM AZ STATE OFFICE
2017 APR 17 A 11:07
PHOENIX, ARIZONA
BLM
Date
Stamp

Line No.	AMC NUMBER	CLAIM/SITE NAME	COUNTY RECORDER DATA (If available)	TWP	RNG	SEC
1	390674	SONORAN GOLD CLAIM		1S	11E	15
2						
3						
4						
5						
6						

Form: MCF108
Revised Jan. 2006
Page 1 of 2

ENTERED
APR 18 2017
BY: RAM

BLM
Date
Stamp

2017 APR 17 AM 11:07
PHOENIX, ARIZONA

RECEIVED
BLM AZ STATE OFFICE

7						
8						
9						
10						

6. That between the dates starting at 12 o'clock noon on September 1, 20 16 and ending at 12 o'clock noon on September 1, 20 17 at least \$ 200.00 dollars worth of work and improvements were done and performed upon said claim(s) or upon one or more of a contiguous group of claims for the benefit of all, wholly or partly outside of a contiguous group of claims for the benefit of all, not including the location work.

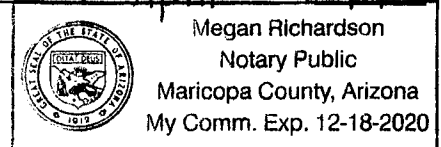
7. That the following persons were employed to perform the work and improvements described herein: John KOCUR

8. That the work and improvements performed were: MOVEMENT OF SURFACE ROCKS & TOP SOIL BY HAND

9. Dated: APR 17, 2017 Signature: John M. Kocur

SUBSCRIBED AND SWORN TO before me, a Notary Public, this 17 day of April 20 17

By: John Kocur
Notary Public Megan Richardson
My Commission Expires 12/18/2020



Bureau of Land Management
Arizona State Office
www.az.blm.gov

No. of Claims: 1 x \$10 = 10.00
Check No.: _____ Init. JK
Receipt No.: 3810551
For BLM Use Only

United States Department of the Interior
Bureau of Land Management
 DIV OF LANDS, MINRLS & ENERGY
 ONE N CENTRAL AVE
 PHOENIX, AZ 85004 -4427
 Phone: 602-417-9200

Receipt

No: 3810551

Transaction #: 3918344	
Date of Transaction: 04/17/2017	
CUSTOMER:	
JOHN KOCUR 305 E RAWHIDE AVE GILBERT, AZ 85296-1641 US	

LINE #	QTY	DESCRIPTION	REMARKS	UNIT PRICE	TOTAL
1	1.00	LOCATABLE MINERALS / MINING CLAIMS- NOT NEW-UNADJUD, ONE AUTH NO. ONLY / MINING CLAIM MONEY RECEIVED CASES: AMC390674/\$10.00	2017 ^{POLY} NOI/1	- n/a -	10.00
TOTAL:					\$10.00

PAYMENT INFORMATION					
1	AMOUNT:	10.00	POSTMARKED:	N/A	
	TYPE:	CASH	RECEIVED:	04/17/2017	
	NAME:	KOCUR, JOHN 305 E RAWHIDE AVE GILBERT AZ 85296-1641 US			

REMARKS

This receipt was generated by the automated BLM Collections and Billing System and is a paper representation of a portion of the official electronic record contained therein.

390671

MAINTENANCE FEE WAIVER CERTIFICATION

156

FORM APPROVED
OMB NO. 1004-0114
Expires: October 31, 2016

SEE INSTRUCTIONS ON PAGE 2

- This small miner waiver is filed for the assessment year beginning on September 1, 2016 and ending on September 1, 2017.
- The undersigned and all related parties owned ten or fewer mining claims, mill, or tunnel sites located and maintained on Federal lands in the United States of America on September 1, 2016.
- The undersigned have performed the assessment work required by law for each mining claim listed prior to filing this waiver and understand that by filing this form, the undersigned must file an affidavit of assessment work with the Bureau of Land Management (BLM) by the December 30th following the filing of this waiver.
- The undersigned understand that if the assessment work obligation has not yet come due under 30 U.S.C. 28 (for those claims in their first assessment year only), a notice of intent to hold reciting this condition must be recorded by the December 30th following the filing of this waiver.
- The undersigned understand that mill and tunnel sites may also be listed on this waiver and be waived from payment of the maintenance fee, and that a notice of intent to hold for these sites is required to be filed with the BLM by the December 30th following the filing of this waiver.
- The undersigned understand and acknowledge that pursuant to 43 U.S.C. 1212 and 18 U.S.C. 1001, the filing or recording of a false, fictitious, or fraudulent document with the BLM may result in a fine of up to \$250,000, a prison term not to exceed five years, or both.
- The mining claims, mill or tunnel sites for which this waiver from payment of the maintenance fees is requested are:

CLAIM OR SITE NAME	BLM RECORDATION SERIAL NUMBER
1. SONORAN GOLD CLAIM AYC 390674	
2.	
3.	
4.	
5.	
6.	
7.	
8.	
9.	
10.	

The owner(s) (claimants) of the above mining claims and sites are:

MICHAEL HAMMER

(Owner's Name - Please Print)

785 WEST ROSAL CIR

(Owner's Mailing Address)

Michael Hammer

(Owner's Signature)

APACHE JUNCTION AZ 85210

(City)

(State)

(Zip Code)

TIM HENDRIXSON

(Owner's Name - Please Print)

208 PLEASANT STREET

(Owner's Mailing Address)

Tim Hendrixson

(Owner's Signature)

OAK PARK IL 60302

(City)

(State)

(Zip Code)

AMANDA HENDRIXSON

(Owner's Name - Please Print)

208 PLEASANT STREET

(Owner's Mailing Address)

Amanda Hendrixson

(Owner's Signature)

OAK PARK IL 60302

(City)

(State)

(Zip Code)

John M Kocer

(Owner's Name - Please Print)

305 E RAWHIDE AVE

(Owner's Mailing Address)

John M Kocer

(Owner's Signature)

GILBERT AZ 85296

(City)

(State)

(Zip Code)

(Continued on page 2)

487
AUG 31 2013
BY: *[Signature]*

nmw

ELIZABETH KOCUR

(Owner's Name - Please Print)

305 E RAWHIDE AVE

(Owner's Mailing Address)

[Signature]

(Owner's Signature)

GILBERT

(City)

AZ

(State)

85296

(Zip Code)

BRENT R PETERSON

(Owner's Name - Please Print)

201 S MESA DR

(Owner's Mailing Address)

[Signature]

(Owner's Signature)

MESA

(City)

AZ

(State)

85200

(Zip Code)

CINDY PETERSON

(Owner's Name - Please Print)

1371 E CENTURY AVE

(Owner's Mailing Address)

[Signature]

(Owner's Signature)

GILBERT

(City)

AZ

(State)

85296

(Zip Code)

COLE PETERSON

(Owner's Name - Please Print)

1371 E CENTURY AVE

(Owner's Mailing Address)

[Signature]

(Owner's Signature)

GILBERT

(City)

AZ

(State)

85296

(Zip Code)

18 U.S.C. 1001 and 43 U.S.C. 1212 make it a crime for any person knowingly and willfully to make to any department or agency of the United States any false, fictitious or fraudulent statements or representations as to any matter within its jurisdiction.

INSTRUCTIONS

- 1. This certification is made under the provisions of 43 U.S.C. § 1744 and 30 U.S.C. §28-28k and the regulations thereunder (43 CFR Part 3830).
- 2. The claimant(s) must fill in the dates in paragraph 1 for the beginning and ending of the assessment year for which this waiver is sought.
- 3. The claimant(s) must fill in the date in paragraph 2 for the beginning of the assessment year for which this waiver is sought.
- 4. All claim and site names and BLM serial numbers must be listed for the mining claims, mill sites, and tunnel sites for which the waiver is sought.
- 5. All owners of the mining claims, mill sites, and tunnel sites and their addresses must be given.
- 6. This waiver form must be signed by all the claimants or their designated agent, in original form. If an agent is designated, a notarized designation of agent, signed by all of the claimants with proper address given, must be submitted with this waiver.
- 7. This form must be filed no later than September 1st for the upcoming assessment year in the BLM State Office where the mining claims or sites are recorded, or the waiver cannot be granted by the BLM. (Example: To obtain a waiver for the assessment year 2012, which begins on September 1, 2011, you must qualify for and file for a waiver no later than September 1, 2011, in the proper BLM State Office.)
- 8. For all mining claims which require assessment work, you must record an affidavit of labor on or before the December 30th immediately following the filing of this waiver. For all other mining claims or sites waived, you must record a notice of intent to hold on or before the December 30th immediately following the filing of this waiver.
- 9. Mill and tunnel sites may also be listed on this waiver and be waived from payment of the maintenance fee. A notice of intent to hold for these sites is required to be filed by the December 30th following the filing of this waiver.

PHOENIX, ARIZONA

FOR OFFICIAL USE ONLY

2011 AUG -4 P 2:53

RECEIVED
BLM AZ STATE OFFICE

When Recorded Return Document to:

John M KOCUR
305 EAST RAWHIDE AVE
GILBERT AZ 85296-7641

390671

Check here is this is a change of address.

Telephone: _____

E-mail address: _____

AFFIDAVIT OF PERFORMANCE OF ANNUAL WORK

1. State of Arizona, County of PINAL ss:

2. I (Name) John M KOCUR

3. Reside at (Address) 305 EAST RAWHIDE AVE

City GILBERT County MARICOPA

State AZ Zip 85296 being duly sworn, depose and say that I am a citizen of the United States, more than eighteen years of age, and that all of the facts set forth in this affidavit, subject to the provisions and penalties of 18 U.S.C. 1001 pertaining to the filing of false, fictitious, or fraudulent statements with the United States, are true and correct according to the best of my knowledge, information and belief.

4. Owner's name and address (if not shown in Items 1-3 above). _____

5. That I am personally acquainted with the mining claim(s). The work and improvements were made by and at the expense of the owner(s) of said claim(s). Said contiguous group of claims, listed on this document, are situated in the _____ (optional) Mining District; PINAL County, Arizona.

Line No.	AMC NUMBER	CLAIM/SITE NAME	COUNTY RECORDER DATA (If available)	TWP	RNG	SEC
1	390674	SONORAN GOLD CLAIM		15	11E	15
2						
3						
4						
5						
6						

RECEIVED
BLM AZ STATE OFFICE
2016 AUG - 4 P 2:58
PHOENIX, ARIZONA
BLM
Date
Stamp

ENTERED
AUG 05 2016
BY Ram

RECEIVED
 BLM AZ STATE OFFICE
 PHOENIX, ARIZONA
 2016 AUG - 4 P 2: 53
 BLM
 Date
 Stamp

7					
8					
9					
10					

6. That between the dates starting at 12 o'clock noon on September 1, 20 15 and ending at 12 o'clock noon on September 1, 20 16 at least \$ 200.00 dollars worth of work and improvements were done and performed upon said claim(s) or upon one or more of a contiguous group of claims for the benefit of all, wholly or partly outside of a contiguous group of claims for the benefit of all, not including the location work.

7. That the following persons were employed to perform the work and improvements described herein: John KOCUR BRENT PETERSON

8. That the work and improvements performed were: MOVEMENT OF SURFACE ROCKS TO SOIL BY HAND


9. Dated: AUG 3 2016 Signature: John M. Boen

SUBSCRIBED AND SWORN TO before me, a Notary Public, this 3rd day of August 20 16

By: John Kocur

Notary Public [Signature]

My Commission Expires 03/09/2016



Bureau of Land Management
 Arizona State Office
www.az.blm.gov

No. of Claims: 1 x \$10 = 10.00
 Check No.: cash Init. EBG
 Receipt No.: 362146.5
 For BLM Use Only

Form: MCF108
 Revised Jan. 2006
 Page 2 of 2

United States Department of the Interior
Bureau of Land Management
 DIV OF LANDS, MINRLS & ENERGY
 ONE N CENTRAL AVE
 PHOENIX, AZ 85004 -4427
 Phone: 602-417-9200

Receipt

No: 3621465

Transaction #: 3725214	
Date of Transaction: 08/04/2016	
CUSTOMER:	
JOHN KOCUR 305 E RAWHIDE AVE GILBERT, AZ 85296-1641 US	

LINE #	QTY	DESCRIPTION	REMARKS	UNIT PRICE	TOTAL
1	1.00	LOCATABLE MINERALS / MINING CLAIMS- NOT NEW-UNADJUD, ONE AUTH NO. ONLY / MINING CLAIM MONEY RECEIVED CASES: AMC390674/\$10.00	2016 POL & 2017 WAIV (1)	- n/a -	10.00
TOTAL:					\$10.00

PAYMENT INFORMATION			
1	AMOUNT:	10.00	POSTMARKED: N/A
	TYPE:	CASH	RECEIVED: 08/04/2016
	NAME:	KOCUR, JOHN 305 E RAWHIDE AVE GILBERT AZ 85296-1641 US	

REMARKS

This receipt was generated by the automated BLM Collections and Billing System and is a paper representation of a portion of the official electronic record contained therein.

185

390671

MAINTENANCE FEE WAIVER CERTIFICATION

FORM APPROVED
OMB NO. 1004-0114
Expires: October 31, 2016

SEE INSTRUCTIONS ON PAGE 2

- This small miner waiver is filed for the assessment year beginning on September 1, 2015 and ending on September 1, 2016.
- The undersigned and all related parties owned ten or fewer mining claims, mill, or tunnel sites located and maintained on Federal lands in the United States of America on September 1, 2015.
- The undersigned have performed the assessment work required by law for each mining claim listed prior to filing this waiver and understand that by filing this form, the undersigned must file an affidavit of assessment work with the Bureau of Land Management (BLM) by the December 30th following the filing of this waiver.
- The undersigned understand that if the assessment work obligation has not yet come due under 30 U.S.C. 28 (for those claims in their first assessment year only), a notice of intent to hold reciting this condition must be recorded by the December 30th following the filing of this waiver.
- The undersigned understand that mill and tunnel sites may also be listed on this waiver and be waived from payment of the maintenance fee, and that a notice of intent to hold for these sites is required to be filed with the BLM by the December 30th following the filing of this waiver.
- The undersigned understand and acknowledge that pursuant to 43 U.S.C. 1212 and 18 U.S.C. 1001, the filing or recording of a false, fictitious, or fraudulent document with the BLM may result in a fine of up to \$250,000, a prison term not to exceed five years, or both.
- The mining claims, mill or tunnel sites for which this waiver from payment of the maintenance fees is requested are:

CLAIM OR SITE NAME	BLM RECORDATION SERIAL NUMBER
1. SONORAN Gold CLAIM ✓ AMC 390674	
2.	
3.	
4.	
5.	
6.	
7.	
8.	
9.	
10.	

RECEIVED
BLM AZ STATE OFFICE
2015 AUG 10 P 12: 21
PHOENIX, ARIZONA

The owner(s) (claimants) of the above mining claims and sites are:

✓ TIM HENDRIXSON
(Owner's Name - Please Print)
208 PLEASANT STREET
(Owner's Mailing Address)

Tim Hendrixson
(Owner's Signature)
OAK PARK IL 60302
(City) (State) (Zip Code)

✓ Amanda Hendrixson
(Owner's Name - Please Print)
208 Pleasant St.
(Owner's Mailing Address)

Amanda Hendrixson
(Owner's Signature)
Oak Park IL 60302
(City) (State) (Zip Code)

✓ John M Kocur
(Owner's Name - Please Print)
305 EAST RAWHIDE AVE
(Owner's Mailing Address)

John M Kocur
(Owner's Signature)
GILBERT AZ 85296
(City) (State) (Zip Code)

✓ ELIZABETH A KOCUR
(Owner's Name - Please Print)
305 EAST RAWHIDE AVE
(Owner's Mailing Address)

Elizabeth A Kocur
(Owner's Signature)
GILBERT AZ 85296
(City) (State) (Zip Code)

(Continued on page 2)

NW-RE 2/4

CINDY PETERSON (Owner's Name - Please Print)	<i>Cindy Peterson</i> (Owner's Signature)	GILBERT (City)	AZ (State)	85296 (Zip Code)
1371 E CENTURY (Owner's Mailing Address)				
COLE PETERSON (Owner's Name - Please Print)	<i>Cole Peterson</i> (Owner's Signature)	GILBERT (City)	AZ (State)	85296 (Zip Code)
1371 E CENTURY AVE (Owner's Mailing Address)				
BRENT R PETERSON (Owner's Name - Please Print)	<i>Brent R Peterson</i> (Owner's Signature)	MESA (City)	AZ (State)	85120 (Zip Code)
2015 MESA DR (Owner's Mailing Address)				
JUSTIN J. PETERSON (Owner's Name - Please Print)	<i>Justin J. Peterson</i> (Owner's Signature)	MESA (City)	AZ (State)	85120 (Zip Code)
2015 MESA DR (Owner's Mailing Address)				

18 U.S.C. 1001 and 43 U.S.C. 1212 make it a crime for any person knowingly and willfully to make to any department or agency of the United States any false, fictitious or fraudulent statements or representations as to any matter within its jurisdiction.

INSTRUCTIONS

- 1. This certification is made under the provisions of 43 U.S.C. § 1744 and 30 U.S.C. § 28-28k and the regulations thereunder (43 CFR Part 3830).
- 2. The claimant(s) must fill in the dates in paragraph 1 for the beginning and ending of the assessment year for which this waiver is sought.
- 3. The claimant(s) must fill in the date in paragraph 2 for the beginning of the assessment year for which this waiver is sought.
- 4. All claim and site names and BLM serial numbers must be listed for the mining claims, mill sites, and tunnel sites for which the waiver is sought.
- 5. All owners of the mining claims, mill sites, and tunnel sites and their addresses must be given.
- 6. This waiver form must be signed by all the claimants or their designated agent, in original form. If an agent is designated, a notarized designation of agent, signed by all of the claimants with proper address given, must be submitted with this waiver.
- 7. This form must be filed no later than September 1st for the upcoming assessment year in the BLM State Office where the mining claims or sites are recorded, or the waiver cannot be granted by the BLM. (Example: To obtain a waiver for the assessment year 2012, which begins on September 1, 2011, you must qualify for and file for a waiver no later than September 1, 2011, in the proper BLM State Office.)
- 8. For all mining claims which require assessment work, you must record an affidavit of labor on or before the December 30th immediately following the filing of this waiver. For all other mining claims or sites waived, you must record a notice of intent to hold on or before the December 30th immediately following the filing of this waiver.
- 9. Mill and tunnel sites may also be listed on this waiver and be waived from payment of the maintenance fee. A notice of intent to hold for these sites is required to be filed by the December 30th following the filing of this waiver.

PHOENIX, ARIZONA
2015 AUG 10 P 12:21
RECEIVED
BLM AZ STATE OFFICE

FOR OFFICIAL USE ONLY

When Recorded Return Docu to:
JOHN M KOCUR
305 EAST RAHWIDE AVE
GILBERT AZ
85296-1641

~~390671~~
 390671

Check here is this is a change of address.
 Telephone: _____
 E-mail address: _____

AFFIDAVIT OF PERFORMANCE OF ANNUAL WORK

1. State of Arizona, County of PINAL ss:
 2. I (Name) John M KOCUR
 3. Reside at (Address) 305 EAST RAHWIDE AVE

 City GILBERT County MARICOPA

RECEIVED
 BLM AZ STATE OFFICE
 2015 AUG 10 P 12: 21
 PHOENIX, ARIZONA
 BLM
 Date
 Stamp

State AZ zip 85296 being duly sworn, depose and say that I am a citizen of the United States, more than eighteen years of age, and that all of the facts set forth in this affidavit, subject to the provisions and penalties of 18 U.S.C. 1001 pertaining to the filing of false, fictitious, or fraudulent statements with the United States, are true and correct according to the best of my knowledge, information and belief.

4. Owner's name and address (If not shown in Items 1-3 above), _____

 5. That I am personally acquainted with the mining claim(s). The work and improvements were made by and at the expense of the owner(s) of said claim(s). Said contiguous group of claims, listed on this document, are situated in the _____ (optional) Mining District; PINAL County, Arizona.

Line No.	AMC NUMBER	CLAIM/SITE NAME	COUNTY RECORDER DATA (If available)	TWP	RNG	SEC
1	390674	SOPORAN GOLD CLAIM		1S	11E	15
2						
3						
4						
5						
6						

Form: MCF108
 Revised Jan. 2006
 Page 1 of 2
 AUG 11 2015
 BY: Rom

RECEIVED
BLM AZ STATE OFFICE
PHOENIX, ARIZONA
2015 AUG 10 P 12: 21

BLM
Date
Stamp

7					
8					
9					
10					

6. That between the dates starting at 12 o'clock noon on September 1, 20 14 and ending at 12 o'clock noon on September 1, 20 15 at least \$ 150.00 dollars worth of work and improvements were done and performed upon said claim(s) or upon one or more of a contiguous group of claims for the benefit of all, wholly or partly outside of a contiguous group of claims for the benefit of all, not including the location work.

7. That the following persons were employed to perform the work and improvements described herein: John KOCUR BRENT PETERSON

8. That the work and improvements performed were: MOVEMENT OF SURFACE ROCKS BY HAND


9. Dated: 10 AUG 15 Signature: John M. Helms

SUBSCRIBED AND SWORN TO before me, a Notary Public, this 10 day of August 20 15

By: John Kocur

Notary Public [Signature]

My Commission Expires 11-26-16



Bureau of Land Management
Arizona State Office
www.az.blm.gov

No. of Claims: 1 x \$10 = 10
 Check No.: Cash Init. JME
 Receipt No.: 3362961
 For BLM Use Only

United States Department of the Interior
Bureau of Land Management
 LANDS/RECREATION & PLANNING
 ONE N CENTRAL AVE
 PHOENIX, AZ 85004 -2203
 Phone: 602-417-9200

Receipt

No: 3362961

Transaction #: 3460975	
Date of Transaction: 08/10/2015	
CUSTOMER:	
JOHN KOCUR 305 E RAWHIDE AVE GILBERT, AZ 85296-1641 US	

LINE #	QTY	DESCRIPTION	REMARKS	UNIT PRICE	TOTAL
1	1.00	LOCATABLE MINERALS / MINING CLAIMS- NOT NEW-UNADJUD, ONE AUTH NO. ONLY / MINING CLAIM MONEY RECEIVED CASES: AMC390674/\$10.00	POL 2015/1 WAV	- n/a -	10.00
TOTAL:					\$10.00

PAYMENT INFORMATION					
1	AMOUNT:	10.00	POSTMARKED:	N/A	
	TYPE:	CASH	RECEIVED:	08/10/2015	
	NAME:	KOCUR, JOHN 305 E RAWHIDE AVE GILBERT AZ 85296-1641 US			

REMARKS

This receipt was generated by the automated BLM Collections and Billing System and is a paper representation of a portion of the official electronic record contained therein.

ENTERED
 AUG 11 2015
 BY: *R. [Signature]*

UNITED STATES
DEPARTMENT OF THE INTERIOR
BUREAU OF LAND MANAGEMENT

MAINTENANCE FEE WAIVER CERTIFICATION

Handwritten initials

FORM APPROVED
OMB NO. 1004-0114
Expires: October 31, 2016

SEE INSTRUCTIONS ON PAGE 2

- This small miner waiver is filed for the assessment year beginning on September 1, 2015 and ending on September 1, 2016
- The undersigned and all related parties owned ten or fewer mining claims, mill, or tunnel sites located and maintained on Federal lands in the United States of America on September 1, 2015
- The undersigned have performed the assessment work required by law for each mining claim listed prior to filing this waiver and understand that by filing this form, the undersigned must file an affidavit of assessment work with the Bureau of Land Management (BLM) by the December 30th following the filing of this waiver.
- The undersigned understand that if the assessment work obligation has not yet come due under 30 U.S.C. 28 (for those claims in their first assessment year only), a notice of intent to hold reciting this condition must be recorded by the December 30th following the filing of this waiver.
- The undersigned understand that mill and tunnel sites may also be listed on this waiver and be waived from payment of the maintenance fee, and that a notice of intent to hold for these sites is required to be filed with the BLM by the December 30th following the filing of this waiver.
- The undersigned understand and acknowledge that pursuant to 43 U.S.C. 1212 and 18 U.S.C. 1001, the filing or recording of a false, fictitious, or fraudulent document with the BLM may result in a fine of up to \$250,000, a prison term not to exceed five years, or both.
- The mining claims, mill or tunnel sites for which this waiver from payment of the maintenance fees is requested are:

CLAIM OR SITE NAME	BLM RECORDATION SERIAL NUMBER
1. <u>SONORAN GOLD CLAIM AMC390674</u>	
2.	
3.	
4.	
5.	
6.	
7.	
8.	
9.	
10.	

The owner(s) (claimants) of the above mining claims and sites are:

MICHAEL HAMMER

(Owner's Name - Please Print)

785 WEST ROSAL CIR

(Owner's Mailing Address)

Handwritten signature of Michael Hammer

(Owner's Signature)

APACHE JUNCTION

(City)

AZ

(State)

85210

(Zip Code)

(Owner's Name - Please Print)

(Owner's Mailing Address)

(Owner's Signature)

(City)

(State)

(Zip Code)

(Owner's Name - Please Print)

(Owner's Mailing Address)

(Owner's Signature)

(City)

(State)

(Zip Code)

(Owner's Name - Please Print)

(Owner's Mailing Address)

(Owner's Signature)

(City)

(State)

(Zip Code)

2015 NOV 18 A 0:17
RECEIVED
BLM AZ STATE OFFICE
PHOENIX, ARIZONA

Handwritten note: This waiver cures the waiver document rec'd 8-10-15 RE 11-24-15

(Owner's Name - Please Print)

(Owner's Signature)

(Owner's Mailing Address)

(City)

(State)

(Zip Code)

(Owner's Name - Please Print)

(Owner's Signature)

(Owner's Mailing Address)

(City)

(State)

(Zip Code)

(Owner's Name - Please Print)

(Owner's Signature)

(Owner's Mailing Address)

(City)

(State)

(Zip Code)

(Owner's Name - Please Print)

(Owner's Signature)

(Owner's Mailing Address)

(City)

(State)

(Zip Code)

18 U.S.C. 1001 and 43 U.S.C. 1212 make it a crime for any person knowingly and willfully to make to any department or agency of the United States any false, fictitious or fraudulent statements or representations as to any matter within its jurisdiction.

INSTRUCTIONS

- 1. This certification is made under the provisions of 43 U.S.C. § 1744 and 30 U.S.C. §28-28k and the regulations thereunder (43 CFR Part 3830).
- 2. The claimant(s) must fill in the dates in paragraph 1 for the beginning and ending of the assessment year for which this waiver is sought.
- 3. The claimant(s) must fill in the date in paragraph 2 for the beginning of the assessment year for which this waiver is sought.
- 4. All claim and site names and BLM serial numbers must be listed for the mining claims, mill sites, and tunnel sites for which the waiver is sought.
- 5. All owners of the mining claims, mill sites, and tunnel sites and their addresses must be given.
- 6. This waiver form must be signed by all the claimants or their designated agent, in original form. If an agent is designated, a notarized designation of agent, signed by all of the claimants with proper address given, must be submitted with this waiver.
- 7. This form must be filed no later than September 1st for the upcoming assessment year in the BLM State Office where the mining claims or sites are recorded, or the waiver cannot be granted by the BLM. (Example: To obtain a waiver for the assessment year 2012, which begins on September 1, 2011, you must qualify for and file for a waiver no later than September 1, 2011, in the proper BLM State Office.)
- 8. For all mining claims which require assessment work, you must record an affidavit of labor on or before the December 30th immediately following the filing of this waiver. For all other mining claims or sites waived, you must record a notice of intent to hold on or before the December 30th immediately following the filing of this waiver.
- 9. Mill and tunnel sites may also be listed on this waiver and be waived from payment of the maintenance fee. A notice of intent to hold for these sites is required to be filed by the December 30th following the filing of this waiver.

FOR OFFICIAL USE ONLY



United States Department of the Interior

BUREAU OF LAND MANAGEMENT
Arizona State Office
One North Central Avenue, Suite 800
Phoenix, Arizona 85004-4427
www.blm.gov/az/



OCT 29 2015

In Reply Refer To:
3800 (9310) RE
AMC390671

CERTIFIED MAIL – RETURN RECEIPT REQUESTED 7014 0150 0000 5578 5903

NOTICE

JOHN M KOCUR
ELIZABETH A KOCUR
305 E RAWHIDE AVE
GILBERT, AZ 82596-1641

SONORAN GOLD
AMC390674

RECEIVED
BLM AZ STATE OFFICE
2015 NOV 18 A 10:17
PHOENIX, ARIZONA

Maintenance Fee Waiver Held for Rejection

This office received the Maintenance Fee Waiver Certification (waiver) for the above listed mining claim(s). The waiver is not properly completed and does not meet the annual filing requirements.

In accordance with 43 Code of Federal Regulations (CFR) 3835.10, the name, address, and original signatures of all owners of the mining claim must be included on the waiver form. Please correct the discrepancy as noted below:

The waiver document is missing the name, address, and original signature of claim owner, Michael Hammer. Please obtain the missing information on the enclosed copy of the waiver. A Serial Register Page is enclosed listing all of the claim owners.

In order to correct the defect in the waiver, per 43 CFR 3835.93, you must provide this office with the requested information within 60 days of your receipt of this notice. If you are unable to provide this information, you have the option of paying the annual maintenance fee of \$155 per claim (\$155 per 20 acres for placer claims larger than 20 acres). If we do not receive the requested corrections within the 60 day time frame, the claim(s) will be declared forfeited and closed.

302

AMC 390671

ERG

FORM APPROVED
OMB NO. 1004-0114
Expires: August 31, 2013

MAINTENANCE FEE WAIVER CERTIFICATION

SEE INSTRUCTIONS ON PAGE 2

1. This small miner waiver is filed for the assessment year beginning on September 1, 2014 and ending on September 1, 2015
2. The undersigned and all related parties owned ten or fewer mining claims, mill, or tunnel sites located and maintained on Federal lands in the United States of America on September 1, 2014.
3. The undersigned have performed the assessment work required by law for each mining claim listed prior to filing this waiver and understand that by filing this form, an affidavit of assessment work must be recorded by the December 30th following the filing of this waiver.
4. The undersigned understand that if the assessment work obligation has not yet come due under 30 U.S.C. 28 (for those claims in their first assessment year only), a notice of intent to hold reciting this condition must be recorded by the December 30th following the filing of this waiver.
5. The undersigned understand that mill and tunnel sites may also be listed upon this waiver and be waived from payment of the maintenance fee, and that a notice of intent to hold for these sites is required to be recorded by the December 30th immediately following the filing of this waiver.
6. The undersigned understand and acknowledge that pursuant to 43 U.S.C. 1212 and 18 U.S.C. 1001, the filing or recording of a false, fictitious, or fraudulent document with the Bureau of Land Management may result in a fine of up to \$250,000, a prison term not to exceed five years, or both.
7. The mining claims, mill or tunnel sites for which this waiver from payment of the maintenance fees is requested are:

CLAIM OR SITE NAME	BLM RECORDATION SERIAL NUMBER
1. SONORAN GOLD CLAIM AMC 390671	
2.	
3.	
4.	
5.	
6.	
7.	
8.	
9.	
10.	

The owner(s) (claimants) of the above mining claims and sites are:

John M KOCUR
(Owner's Name - Please Print)
305 EAST RAWAIDE AVE
(Street or P.O. Box)
GILBERT AZ 85296
(City) (State) (Zip Code)

John M Kocur
(Owner's Signature)

TIM HENDRIXSON
(Owner's Name - Please Print)
208 PLEASANT STREET
(Street or P.O. Box)
OAK PARK IL 60302
(City) (State) (Zip Code)

Tim Hendrixson
(Owner's Signature)

Amanda Hendrixson
(Owner's Name - Please Print)
208 Pleasant St
(Street or P.O. Box)
Oak Park IL 60302
(City) (State) (Zip Code)

Amanda Hendrixson
(Owner's Signature)

RECEIVED
BLM AZ STATE OFFICE
2014 AUG 18 A 11: 29
PHOENIX, ARIZONA

ENTERED
SEP 10 2014
BY: *fm*

NWV
9/22/14 PM

Brent R Peterson
(Owner's Name - Please Print)
201 S. Mesa Pr
(Street or P.O. Box)

Brent R Peterson
(Owner's Signature)
Mesa AZ 85210
(City) (State) (Zip Code)

Michael A. Hammer
(Owner's Name - Please Print)
785 W Rosal Ave
(Street or P.O. Box)

Michael Hammer
(Owner's Signature)
Apache Junction AZ 85120
(City) (State) (Zip Code)

Cindy Peterson
(Owner's Name - Please Print)
1371 E. Century Ave
(Street or P.O. Box)

Cindy Peterson
(Owner's Signature)
Gilbert AZ 85296
(City) (State) (Zip Code)

COLE PETERSON
(Owner's Name - Please Print)
1371 E CENTURY AVE
(Street or P.O. Box)

[Signature]
(Owner's Signature)
GILBERT AZ 85296
(City) (State) (Zip Code)

Title 18 U.S.C. Section 1001 and Title 43 U.S.C. Section 1212 makes it a crime for any person knowingly and willfully to make to any department or agency of the United States any false, fictitious or fraudulent statements or representations as to any matter within its jurisdiction.

INSTRUCTIONS

1. This certification is made under the provisions of §1744 of Title 43 and § 28-28k of Title 30 of the United States Code; and the regulations thereunder (43 CFR Part 3830).
2. The claimant(s) must fill in the dates in paragraph 1 for the beginning and ending of the assessment year for which this waiver is sought.
3. The claimant(s) must fill in the date in paragraph 2 for the beginning of the assessment year for which this waiver is sought.
4. All claim and site names and Bureau of Land Management (BLM) serial numbers must be listed for the mining claims, mill sites, and tunnel sites for which the waiver is sought.
5. All owners of the mining claims, mill sites, and tunnel sites and their addresses must be given.
6. This waiver form must be signed by all the claimants or their designated agent, in original form. If an agent is designated, a notarized designation of agent, signed by all of the claimants with proper address given, must be submitted with this waiver.
7. This form must be filed no later than September 1st for the upcoming assessment year in the BLM State Office where the mining claims or sites are recorded, or the waiver cannot be granted by the BLM. (Example: To obtain a waiver for the assessment year 2012, which begins on September 1, 2011, you must qualify for and file for a waiver no later than September 1, 2011, in the proper BLM State Office.)
8. For all mining claims which require assessment work, you must record an affidavit of labor on or before the December 30th immediately following the filing of this waiver. For all other mining claims or sites waived, you must record a notice of intent to hold on or before the December 30th immediately following the filing of this waiver.
9. Mill and tunnel sites may also be listed upon this waiver and be waived from payment of the maintenance fee. A notice of intent to hold for these sites is required to be filed by the December 30th following the filing of this waiver.

PHOENIX, ARIZONA

FOR OFFICIAL USE ONLY
SEP 18 11:29 AM
RECEIVED
BLM AZ STATE OFFICE

ELIZABETH KOCUR
(Owner's Name - Please Print)
305 E RAWHIDE AVE
(Street or P.O. Box)

[Signature]
(Owner's Signature)
GILBERT AZ 85296
(City) (State) (Zip Code)

(Owner's Name - Please Print)
(Street or P.O. Box)

(Owner's Signature)
(City) (State) (Zip Code)

(Owner's Name - Please Print)
(Street or P.O. Box)

(Owner's Signature)
(City) (State) (Zip Code)

(Owner's Name - Please Print)
(Street or P.O. Box)

(Owner's Signature)
(City) (State) (Zip Code)

Title 18 U.S.C. Section 1001 and Title 43 U.S.C. Section 1212 makes it a crime for any person knowingly and willfully to make to any department or agency of the United States any false, fictitious or fraudulent statements or representations as to any matter within its jurisdiction.

INSTRUCTIONS

1. This certification is made under the provisions of §1744 of Title 43 and § 28-28k of Title 30 of the United States Code; and the regulations thereunder (43 CFR Part 3830).
2. The claimant(s) must fill in the dates in paragraph 1 for the beginning and ending of the assessment year for which this waiver is sought.
3. The claimant(s) must fill in the date in paragraph 2 for the beginning of the assessment year for which this waiver is sought.
4. All claim and site names and Bureau of Land Management (BLM) serial numbers must be listed for the mining claims, mill sites, and tunnel sites for which the waiver is sought.
5. All owners of the mining claims, mill sites, and tunnel sites and their addresses must be given.
6. This waiver form must be signed by all the claimants or their designated agent, in original form. If an agent is designated, a notarized designation of agent, signed by all of the claimants with proper address given, must be submitted with this waiver.
7. This form must be filed no later than September 1st for the upcoming assessment year in the BLM State Office where the mining claims or sites are recorded, or the waiver cannot be granted by the BLM. (Example: To obtain a waiver for the assessment year 2012, which begins on September 1, 2011, you must qualify for and file for a waiver no later than September 1, 2011, in the proper BLM State Office.)
8. For all mining claims which require assessment work, you must record an affidavit of labor on or before the December 30th immediately following the filing of this waiver. For all other mining claims or sites waived, you must record a notice of intent to hold on or before the December 30th immediately following the filing of this waiver.
9. Mill and tunnel sites may also be listed upon this waiver and be waived from payment of the maintenance fee. A notice of intent to hold for these sites is required to be filed by the December 30th following the filing of this waiver.

PHOENIX, ARIZONA
FOR OFFICIAL USE ONLY
AUG 18 A 11:29
RECEIVED
BLM AZ STATE OFFICE

AMC 390671

When Recorded Return Document to:

John M KOCUR
305 EAST RAWHIDE AVE
GILBERT AZ
85296-1641

Check here is this is a change of address.

Telephone: _____

E-mail address: _____

AFFIDAVIT OF PERFORMANCE OF ANNUAL WORK

1. State of Arizona, County of PINAL ss:

2. I (Name) John M KOCUR

3. Reside at (Address) 305 EAST RAWHIDE
AVE

City GILBERT County MARICOPA

State AZ Zip 85296 being duly sworn, depose and say that I am a citizen of the United States, more than eighteen years of age, and that all of the facts set forth in this affidavit, subject to the provisions and penalties of 18 U.S.C. 1001 pertaining to the filing of false, fictitious, or fraudulent statements with the United States, are true and correct according to the best of my knowledge, information and belief.

4. Owner's name and address (If not shown in Items 1-3 above). _____

RECEIVED
BLM AZ STATE OFFICE
2014 AUG 18 A 11:29
PHOENIX, ARIZONA
BLM
Date
Stamp

5. That I am personally acquainted with the mining claim(s). The work and improvements were made by and at the expense of the owner(s) of said claim(s). Said contiguous group of claims, listed on this document, are situated in the

(optional) Mining District; PINAL County, Arizona.

Line No.	AMC NUMBER	CLAIM/SITE NAME	COUNTY RECORDER DATA (If available)	TWP	RNG	SEC
1	390674	SONORAN GOLD CLAIM		1S	11E	15
2						
3						
4						
5						
6						

Form: MCF108
Revised Jan. 2006
Page 1 of 2

ENTERED
AUG 19 2014
BY: RAM

RECEIVED
 AZ STATE OFFICE
 PHOENIX, ARIZONA
 2014 AUG 18 A 11:29
 BLM
 Date
 Stamp

7					
8					
9					
10					

6. That between the dates starting at 12 o'clock noon on September 1, 20 13 and ending at 12 o'clock noon on September 1, 20 14 at least \$ 150.00 dollars worth of work and improvements were done and performed upon said claim(s) or upon one or more of a contiguous group of claims for the benefit of all, wholly or partly outside of a contiguous group of claims for the benefit of all, not including the location work.


7. That the following persons were employed to perform the work and improvements described herein: John KOCUR BRENT PETERSON

8. That the work and improvements performed were: MOVEMENT OF SURFACE ROCKS BY HAND

9. Dated: 18 AUG 14 Signature: [Signature]

SUBSCRIBED AND SWORN TO before me, a Notary Public, this 18th day of August 20 14

By: John Kocur
 Notary Public [Signature]
 My Commission Expires Jan 13 2016



Bureau of Land Management
 Arizona State Office
www.az.blm.gov

No. of Claims: 1 x \$10 = 10.00
 Check No.: CASH Init. [Signature]
 Receipt No.: 3104213
 For BLM Use Only

United States Department of the Interior
Bureau of Land Management
 LANDS/RECREATION & PLANNING
 ONE N CENTRAL AVE
 PHOENIX, AZ 85004 -2203
 Phone: 602-417-9200



Receipt

No: 3104213

Transaction #: 3195797	
Date of Transaction: 08/18/2014	
CUSTOMER:	
JOHN KOCUR 305 E RAWHIDE AVE GILBERT, AZ 85296-1641 US	

LINE #	QTY	DESCRIPTION	REMARKS	UNIT PRICE	TOTAL
1	1.00	LOCATABLE MINERALS / MINING CLAIMS- NOT NEW-UNADJUD, ONE AUTH NO. ONLY / MINING CLAIM MONEY RECEIVED CASES: AMC390674/\$10.00	2015 WAIV & 2014 POL (1)	- n/a -	10.00
TOTAL:					\$10.00

PAYMENT INFORMATION					
1	AMOUNT:	10.00	POSTMARKED:	N/A	
	TYPE:	CASH	RECEIVED:	08/18/2014	
	NAME:	KOCUR, JOHN 305 E RAWHIDE AVE GILBERT AZ 85296-1641 US			

REMARKS

This receipt was generated by the automated BLM Collections and Billing System and is a paper representation of a portion of the official electronic record contained therein.

UNITED STATES
DEPARTMENT OF THE INTERIOR
BUREAU OF LAND MANAGEMENT

MAINTENANCE FEE WAIVER CERTIFICATION

46 NOT

FORM APPROVED
OMB NO. 1004-0114
Expires: August 31, 2013

Amc 390671

SEE INSTRUCTIONS ON PAGE 2

- This small miner waiver is filed for the assessment year beginning on September 1, 2013 and ending on September 1, 2014.
- The undersigned and all related parties owned ten or fewer mining claims, mill, or tunnel sites located and maintained on Federal lands in the United States of America on September 1, 2013.
- The undersigned have performed the assessment work required by law for each mining claim listed prior to filing this waiver and understand that by filing this form, an affidavit of assessment work must be recorded by the December 30th following the filing of this waiver.
- The undersigned understand that if the assessment work obligation has not yet come due under 30 U.S.C. 28 (for those claims in their first assessment year only), a notice of intent to hold reciting this condition must be recorded by the December 30th following the filing of this waiver.
- The undersigned understand that mill and tunnel sites may also be listed upon this waiver and be waived from payment of the maintenance fee, and that a notice of intent to hold for these sites is required to be recorded by the December 30th immediately following the filing of this waiver.
- The undersigned understand and acknowledge that pursuant to 43 U.S.C. 1212 and 18 U.S.C. 1001, the filing or recording of a false, fictitious, or fraudulent document with the Bureau of Land Management may result in a fine of up to \$250,000, a prison term not to exceed five years, or both.
- The mining claims, mill or tunnel sites for which this waiver from payment of the maintenance fees is requested are:

CLAIM OR SITE NAME	BLM RECORDATION SERIAL NUMBER
1. SONORAN GOLD CLAIM AMC 390674 ✓	
2.	
3.	
4.	
5.	
6.	
7.	
8.	
9.	
10.	

RECEIVED
BLM AZ STATE OFFICE
2013 JUN -6 P 2:02
PHOENIX, ARIZONA

The owner(s) (claimants) of the above mining claims and sites are:

Amanda Hendrixson ✓

(Owner's Name - Please Print)

208 Pleasant St

(Street or P.O. Box)

Oak Park

(City)

IL

(State)

60302

(Zip Code)

Amanda Hendrixson
(Owner's Signature)

Tim Hendrixson ✓

(Owner's Name - Please Print)

208 Pleasant St

(Street or P.O. Box)

Oak Park

(City)

IL

(State)

60302

(Zip Code)

Tim Hendrixson
(Owner's Signature)

John Kocur ✓

(Owner's Name - Please Print)

305 EAST RAWHIDE A

(Street or P.O. Box)

GILBERT

(City)

AZ

(State)

85296

(Zip Code)

John Kocur
(Owner's Signature)

ENTERED INTO COMPUTER

JUN 10 2013 PB

Michael Hammer ✓

(Owner's Name - Please Print)

785 W Rosal Circle

(Street or P.O. Box)

Michael Hammer

(Owner's Signature)

Apache Junction AZ 85120

(City)

(State)

(Zip Code)

Brent R. Peterson ✓

(Owner's Name - Please Print)

201 S. Mesa Dr.

(Street or P.O. Box)

Brent R. Peterson

(Owner's Signature)

Mesa AZ 85210

(City)

(State)

(Zip Code)

Cindy Peterson ✓

(Owner's Name - Please Print)

1371 E. Century Ave

(Street or P.O. Box)

Cindy Peterson

(Owner's Signature)

Gilbert AZ 85296

(City)

(State)

(Zip Code)

COLE PETERSON ✓

(Owner's Name - Please Print)

1371 E CENTURY AVE

(Street or P.O. Box)

Cole Peterson

(Owner's Signature)

Gilbert AZ 85296

(City)

(State)

(Zip Code)

Title 18 U.S.C. Section 1001 and Title 43 U.S.C. Section 1212 makes it a crime for any person knowingly and willfully to make to any department or agency of the United States any false, fictitious or fraudulent statements or representations as to any matter within its jurisdiction.

INSTRUCTIONS

1. This certification is made under the provisions of §1744 of Title 43 and § 28-28k of Title 30 of the United States Code; and the regulations thereunder (43 CFR Part 3830).
2. The claimant(s) must fill in the dates in paragraph 1 for the beginning and ending of the assessment year for which this waiver is sought.
3. The claimant(s) must fill in the date in paragraph 2 for the beginning of the assessment year for which this waiver is sought.
4. All claim and site names and Bureau of Land Management (BLM) serial numbers must be listed for the mining claims, mill sites, and tunnel sites for which the waiver is sought.
5. All owners of the mining claims, mill sites, and tunnel sites and their addresses must be given.
6. This waiver form must be signed by all the claimants or their designated agent, in original form. If an agent is designated, a notarized designation of agent, signed by all of the claimants with proper address given, must be submitted with this waiver.
7. This form must be filed no later than September 1st for the upcoming assessment year in the BLM State Office where the mining claims or sites are recorded, or the waiver cannot be granted by the BLM. (Example: To obtain a waiver for the assessment year 2012, which begins on September 1, 2011, you must qualify for and file for a waiver no later than September 1, 2011, in the proper BLM State Office.)
8. For all mining claims which require assessment work, you must record an affidavit of labor on or before the December 30th immediately following the filing of this waiver. For all other mining claims or sites waived, you must record a notice of intent to hold on or before the December 30th immediately following the filing of this waiver.
9. Mill and tunnel sites may also be listed upon this waiver and be waived from payment of the maintenance fee. A notice of intent to hold for these sites is required to be filed by the December 30th following the filing of this waiver.

ENTERED INTO COMPUTER

JUN 10 2013 PB

RECEIVED
BLM AZ STATE OFFICE
2013 JUN -6 2:02
PHOENIX, ARIZONA

FOR OFFICIAL USE ONLY

Pg 2 of 3 (PB)

Elizabeth Ann Keacor ✓
(Owner's Name - Please Print)
305 E Rawhide Ave
(Street or P.O. Box)

Elizabeth Ann Keacor
(Owner's Signature)
Gilbert
(City) AZ 85296
(State) (Zip Code)

(Owner's Name - Please Print)

(Owner's Signature)

(Street or P.O. Box)

(City)

(State)

(Zip Code)

(Owner's Name - Please Print)

(Owner's Signature)

(Street or P.O. Box)

(City)

(State)

(Zip Code)

(Owner's Name - Please Print)

(Owner's Signature)

(Street or P.O. Box)

(City)

(State)

(Zip Code)

Title 18 U.S.C. Section 1001 and Title 43 U.S.C. Section 1212 makes it a crime for any person knowingly and willfully to make to any department or agency of the United States any false, fictitious or fraudulent statements or representations as to any matter within its jurisdiction.

INSTRUCTIONS

1. This certification is made under the provisions of §1744 of Title 43 and § 28-28k of Title 30 of the United States Code; and the regulations thereunder (43 CFR Part 3830).
2. The claimant(s) must fill in the dates in paragraph 1 for the beginning and ending of the assessment year for which this waiver is sought.
3. The claimant(s) must fill in the date in paragraph 2 for the beginning of the assessment year for which this waiver is sought.
4. All claim and site names and Bureau of Land Management (BLM) serial numbers must be listed for the mining claims, mill sites, and tunnel sites for which the waiver is sought.
5. All owners of the mining claims, mill sites, and tunnel sites and their addresses must be given.
6. This waiver form must be signed by all the claimants or their designated agent, in original form. If an agent is designated, a notarized designation of agent, signed by all of the claimants with proper address given, must be submitted with this waiver.
7. This form must be filed no later than September 1st for the upcoming assessment year in the BLM State Office where the mining claims or sites are recorded, or the waiver cannot be granted by the BLM. (Example: To obtain a waiver for the assessment year 2012, which begins on September 1, 2011, you must qualify for and file for a waiver no later than September 1, 2011, in the proper BLM State Office.)
8. For all mining claims which require assessment work, you must record an affidavit of labor on or before the December 30th immediately following the filing of this waiver. For all other mining claims or sites waived, you must record a notice of intent to hold on or before the December 30th immediately following the filing of this waiver.
9. Mill and tunnel sites may also be listed upon this waiver and be waived from payment of the maintenance fee. A notice of intent to hold for these sites is required to be filed by the December 30th following the filing of this waiver.

ENTERED INTO COMPUTER
JUN 10 2013 PB

FOR OFFICIAL USE ONLY

RECEIVED
BLM AZ STATE OFFICE
2013 JUN - 6 PM 2:02
PHOENIX, ARIZONA

Pg 3 of 3 (PB)

When Recorded Return Document to:

John M KOCUR
305 EAST RAWHIDE AVE
GILBERT AZ
85296-1641

Check here is this is a change of address.

Telephone: 480-632-8733

E-mail address: JKKOCURAZ@
YAHOO.COM

AFFIDAVIT OF PERFORMANCE OF ANNUAL WORK

1. State of Arizona, County of PINAL ss:

2. I (Name) John M KOCUR

3. Reside at (Address) 305 EAST RAWHIDE
AVE

City GILBERT County MARICOPA

State AZ Zip 85296 being duly sworn, depose and say that I am a citizen of the United States, more than eighteen years of age, and that all of the facts set forth in this affidavit, subject to the provisions and penalties of 18 U.S.C. 1001 pertaining to the filing of false, fictitious, or fraudulent statements with the United States, are true and correct according to the best of my knowledge, information and belief.

4. Owner's name and address (If not shown in Items 1-3 above) _____

5. That I am personally acquainted with the mining claim(s). The work and improvements were made by and at the expense of the owner(s) of said claim(s). Said contiguous group of claims, listed on this document, are situated in the

_____ (optional) Mining District; PINAL County, Arizona.

RECEIVED
BLM AZ STATE OFFICE
2013 JUN -6 P 2:02
PHOENIX, ARIZONA

Line No.	AMC NUMBER	CLAIM/SITE NAME	COUNTY RECORDER DATA (If available)	TWP	RNG	SEC
1	390674	SOMORAY GOLD CLAIM		15	11E	15
2						
3		ENTERED INTO COMPUTER				
4		JUN 10 2013				
5						
6						

BLM
Date
Stamp

PHOENIX, ARIZONA

2013 JUN -6 P 2:02

RECEIVED
BLM AZ STATE OFFICE

7						
8						
9						
10						

6. That between the dates starting at 12 o'clock noon on September 1, 20 12 and ending at 12 o'clock noon on September 1, 20 13 at least \$ 150.00 dollars worth of work and improvements were done and performed upon said claim(s) or upon one or more of a contiguous group of claims for the benefit of all, wholly or partly outside of a contiguous group of claims for the benefit of all, not including the location work.

7. That the following persons were employed to perform the work and improvements described herein: John KOCUR BRENT PETERSON CINDY PETERSON

8. That the work and improvements performed were: MOVEMENT OF SURFACE ROCKS BY HAND

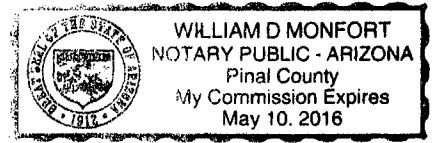
9. Dated: 4 JUN 13 Signature: John Kocur

SUBSCRIBED AND SWORN TO before me, a Notary Public, this 4 day of JUNE 20 13

By: William D. Monfort

Notary Public William D. Monfort

My Commission Expires MAY 10, 2016



Bureau of Land Management
Arizona State Office
www.az.blm.gov

No. of Claims: 1 x \$10 = 10
Check No.: Cash Init. NCH
Receipt No.: 2808446
For BLM Use Only

UNITED STATES DEPARTMENT OF THE INTERIOR
BUREAU OF LAND MANAGEMENT

MC NATIONWIDE CLAIMANT LISTING

June 10, 2013

JUN 10 2013 ✓

RB

Cust	AZ	National Total
	CLAIMANT	
HAMMER MICHAEL 785 W ROSAL CIR APACHE JUNCTION, AZ 85120-5118	1	1
HENDRIXSON AMANDA 208 PLEASANT ST OAK PARK, IL 60302-3318	1	1
HENDRIXSON TIMOTHY 208 PLEASANT ST OAK PARK, IL 60302-3318	1	1
KOCUR ELIZABETH 305 E RAWHIDE AVE GILBERT, AZ 85296-1641	1	1
KOCUR JOHN 305 E RAWHIDE AVE GILBERT, AZ 85296-1641	1	1
PETERSON BRENT 201 S MESA DR MESA, AZ 85210-1605	1	1
PETERSON CINDY 1371 E CENTURY AVE GILBERT, AZ 85296-1303	1	1
PETERSON COLE 1371 E CENTURY AVE GILBERT, AZ 85296-1303	1	1

Run Time: 05:35 PM

Department of the Interior
Bureau of Land Management
Public Land Statistics

Run Date: 06/10/2013

Nationwide Claimant Listing
(Mining Claim Only)

Selection Criteria

System Id = MC

Cust Nm Begins With HAMMER MICHAEL, HENDRIXSON AMANDA, HENDRIXSON TIMOTHY, KOCUR ELIZABETH, KOCUR JOHN, PETERSON BRENT, PETERSON CINDY, PETERSON COLE

Loc Dt Between

Address Begins With

City Begins With

State Begins With

Case Disp = A

Total Rows Returned: 8

JUN 10 2013 ✓
PR

Owner Update

Serial-No: AMC390674

Status: ACTIVE

	Del?	Proprietor Name	Int Rel	Address	Address2	City	State	Zip
Ⓢ 1	<input checked="" type="checkbox"/>	KOCUR JOHN	58	305 E RAWHIDE AVE		GILBERT	AZ	852961641
Ⓒ 2	<input checked="" type="checkbox"/>	KOCUR ELIZABETH	58	305 E RAWHIDE AVE		GILBERT	AZ	852961641
Ⓒ 3	<input checked="" type="checkbox"/>	PETERSON COLE	58	1371 E CENTURY AVE		GILBERT	AZ	852961303
Ⓒ 4	<input checked="" type="checkbox"/>	PETERSON CINDY	58	1371 E CENTURY AVE		GILBERT	AZ	852961303
Ⓒ 5	<input checked="" type="checkbox"/>	PETERSON BRENT	58	201 S MESA DR		MESA	AZ	852101605
Ⓒ 6	<input checked="" type="checkbox"/>	HENDRIXSON TIMOTHY	58	208 PLEASANT ST		OAK PARK	IL	603023318
Ⓒ 7	<input checked="" type="checkbox"/>	HENDRIXSON AMANDA	58	208 PLEASANT ST		OAK PARK	IL	603023318
Ⓒ 8	<input checked="" type="checkbox"/>	HAMMER MICHAEL	58	785 W ROSAL CIR		APACHE JUNCTION	AZ	851205118

Customers: 8

Provide me with new occurrences

**United States Department of the Interior
Bureau of Land Management
LANDS/RECREATION & PLANNING
ONE N CENTRAL AVE
PHOENIX, AZ 85004 -2203
Phone: 602-417-9200**

Receipt

No: 2808446

Transaction #: 2893499		ENTERED INTO COMPUTER
Date of Transaction: 06/06/2013		
CUSTOMER: JUN 10 2013 <i>js</i>		
JOHN KOCUR 305 E RAWHIDE AVE GILBERT, AZ 85296-1641 US		

LINE #	QTY	DESCRIPTION	REMARKS	UNIT PRICE	TOTAL
1	1.00	LOCATABLE MINERALS / MINING CLAIMS- NOT NEW-UNADJUD, ONE AUTH NO. ONLY / MINING CLAIM MONEY RECEIVED CASES: AMC390674/\$10.00	POL 2013/1 WAV	- n/a -	10.00
TOTAL:					\$10.00

PAYMENT INFORMATION					
1	AMOUNT:	10.00	POSTMARKED:	N/A	
	TYPE:	CASH	RECEIVED:	06/06/2013	
	NAME:	KOCUR, JOHN 305 E RAWHIDE AVE GILBERT AZ 85296-1641 US			

REMARKS

This receipt was generated by the automated BLM Collections and Billing System and is a paper representation of a portion of the official electronic record contained therein.

U.S. DEPARTMENT OF THE INTERIOR
BUREAU OF LAND MANAGEMENT



Mining Claims

Last modified: 06/10/2013 17:25:35 Status: ACTIVE

Serial Number

AMC390674

View

Void

Delete

Copy

Serial Register Page

Case Header Details

Case Type	Claim Name	Commodity	Lead File Nr	Case Acres	Curr Mnt Fee
384201	SONORAN GOLD		AMC390671	160.000	\$1,120.00

Update Header Details

Owner Details

Search Criteria: Search Column: Search

	Proprietor Name(LFI)	Int Rel	Address	Address2	City	S
1	KOCUR JOHN	58	305 E RAWHIDE AVE		GILBERT	/
2	KOCUR ELIZABETH	58	305 E RAWHIDE AVE		GILBERT	/
3	PETERSON COLE	58	1371 E CENTURY AVE		GILBERT	/
4	PETERSON CINDY	58	1371 E CENTURY AVE		GILBERT	/
5	PETERSON BRENT	58	201 S MESA DR		MESA	/

Update Customer Details # Customers: 8 Update Multiple Cases

Land Description Details

Meridian: Township: Range: Section: Search Column: Search

Meridian	Twp	Range	Sec	NE	NW	SW	SE	Geo St	County	Office	SMA
14	0010S	0110E	015	X				AZ	PINAL	LOWER SONORAN FO	TONTO NF

Update Location Details # Locations: Update Multiple Cases

Action Details

Search Criteria: Search Column: Search

Date (mm/dd/yyyy)	Code	Action Taken	Action Remarks	Receipt Nr
1 01/05/2008	403	LOCATION DATE		
2 03/31/2008	395	RECORDATION NOTICE RECD	1	1680916
3 06/06/2013	483	SMALL MINER CERT FILED	2014	
4 06/06/2013	913	MAINT WAIVER DOC FILED	2014	
5 06/06/2013	480	EVID OF ASSMT FILED	2013	2808446
6 06/06/2013	392	MONIES RECEIVED	\$10.00;1	2808446
7 05/11/2012	483	SMALL MINER CERT FILED	2013	

Update Action Details # Actions: 38 Update Multiple Cases

Remarks

Search Criteria: Search Column: Search

Line #	Remarks
---	No Data Found

Update Remarks # Remarks: 0 Update Multiple Cases

Top of Screen

UNITED STATES
DEPARTMENT OF THE INTERIOR
BUREAU OF LAND MANAGEMENT

30

FORM APPROVED
OMB NO. 1004-0114
Expires: August 31, 2013

MAINTENANCE FEE WAIVER CERTIFICATION

SEE INSTRUCTIONS ON PAGE 2

AMC 390671

- This small miner waiver is filed for the assessment year beginning on September 1, 2012 and ending on September 1, 2013
- The undersigned and all related parties owned ten or fewer mining claims, mill, or tunnel sites located and maintained on Federal lands in the United States of America on September 1, 2012.
- The undersigned have performed the assessment work required by law for each mining claim listed prior to filing this waiver and understand that by filing this form, an affidavit of assessment work must be recorded by the December 30th following the filing of this waiver.
- The undersigned understand that if the assessment work obligation has not yet come due under 30 U.S.C. 28 (for those claims in their first assessment year only), a notice of intent to hold reciting this condition must be recorded by the December 30th following the filing of this waiver.
- The undersigned understand that mill and tunnel sites may also be listed upon this waiver and be waived from payment of the maintenance fee, and that a notice of intent to hold for these sites is required to be recorded by the December 30th immediately following the filing of this waiver.
- The undersigned understand and acknowledge that pursuant to 43 U.S.C. 1212 and 18 U.S.C. 1001, the filing or recording of a false, fictitious, or fraudulent document with the Bureau of Land Management may result in a fine of up to \$250,000, a prison term not to exceed five years, or both.
- The mining claims, mill or tunnel sites for which this waiver from payment of the maintenance fees is requested are:

CLAIM OR SITE NAME	BLM RECORDATION SERIAL NUMBER
1. SONORAN GOLD CLAIM AMC 390671 ✓	
2.	
3.	
4.	
5.	
6.	
7.	
8.	
9.	
10.	

The owner(s) (claimants) of the above mining claims and sites are:

John Kocur ✓
 (Owner's Name - Please Print)
 305 E. RAWHIDE AV
 (Street or P.O. Box)
 GILBERT AZ 85296
 (City) (State) (Zip Code)

John M. Kocur
 (Owner's Signature)

AMANDA HENDRIXSON ✓
 (Owner's Name - Please Print)
 208 PLEASANT ST, OAK PARK, IL
 (Street or P.O. Box)
 OAK PARK IL 60302
 (City) (State) (Zip Code)

Amanda Hendrixson
 (Owner's Signature)

TIM HENDRIXSON ✓
 (Owner's Name - Please Print)
 208 PLEASANT ST.
 (Street or P.O. Box)
 OAK PARK IL 60302
 (City) (State) (Zip Code)

Tim Hendrixson
 (Owner's Signature)

RECEIVED
 BLM AZ STATE OFFICE
 PHOENIX ARIZONA
 2012 MAY 11 P 2:49

ENTERED INTO COMPUTER
 MAY 14 2012 PB

Pg 1 of 4

Elizabeth Kocur ✓
(Owner's Name - Please Print)

305 E Rawhide Ave
(Street or P.O. Box)

Elizabeth Kocur
(Owner's Signature)

Gilbert AZ 85296
(City) (State) (Zip Code)

Michael Hammer ✓
(Owner's Name - Please Print)

785 W Rosal Circle
(Street or P.O. Box)

Michael Hammer
(Owner's Signature)

Apache Junction AZ 85120
(City) (State) (Zip Code)

Cole PETERSON ✓
(Owner's Name - Please Print)

1371 E CENTURY AVE
(Street or P.O. Box)

Cole Peterson
(Owner's Signature)

Gilbert AZ 85296
(City) (State) (Zip Code)

Cindy Peterson ✓
(Owner's Name - Please Print)

1371 E. Century Ave
(Street or P.O. Box)

Cindy Peterson
(Owner's Signature)

Gilbert AZ 85296
(City) (State) (Zip Code)

Title 18 U.S.C. Section 1001 and Title 43 U.S.C. Section 1212 makes it a crime for any person knowingly and willfully to make to any department or agency of the United States any false, fictitious or fraudulent statements or representations as to any matter within its jurisdiction.

INSTRUCTIONS

1. This certification is made under the provisions of §1744 of Title 43 and § 28-28k of Title 30 of the United States Code; and the regulations thereunder (43 CFR Part 3830).
2. The claimant(s) must fill in the dates in paragraph 1 for the beginning and ending of the assessment year for which this waiver is sought.
3. The claimant(s) must fill in the date in paragraph 2 for the beginning of the assessment year for which this waiver is sought.
4. All claim and site names and Bureau of Land Management (BLM) serial numbers must be listed for the mining claims, mill sites, and tunnel sites for which the waiver is sought.
5. All owners of the mining claims, mill sites, and tunnel sites and their addresses must be given.
6. This waiver form must be signed by all the claimants or their designated agent, in original form. If an agent is designated, a notarized designation of agent, signed by all of the claimants with proper address given, must be submitted with this waiver.
7. This form must be filed no later than September 1st for the upcoming assessment year in the BLM State Office where the mining claims or sites are recorded, or the waiver cannot be granted by the BLM. (Example: To obtain a waiver for the assessment year 2012, which begins on September 1, 2011, you must qualify for and file for a waiver no later than September 1, 2011, in the proper BLM State Office.)
8. For all mining claims which require assessment work, you must record an affidavit of labor on or before the December 30th immediately following the filing of this waiver. For all other mining claims or sites waived, you must record a notice of intent to hold on or before the December 30th immediately following the filing of this waiver.
9. Mill and tunnel sites may also be listed upon this waiver and be waived from payment of the maintenance fee. A notice of intent to hold for these sites is required to be filed by the December 30th following the filing of this waiver.

PHOENIX, ARIZONA
 FOR OFFICIAL USE ONLY
 2012 MAY 11 P 2:48
 RECEIVED
 BLM AZ STATE OFFICE

Brent R. Peterson ✓

(Owner's Name - Please Print)

201 S Mesa Dr. M

(Street or P.O. Box)

Brent R. Peterson

(Owner's Signature)

Mesa

(City)

AZ

(State)

85210

(Zip Code)

(Owner's Name - Please Print)

(Street or P.O. Box)

(Owner's Signature)

(City)

(State)

(Zip Code)

(Owner's Name - Please Print)

(Street or P.O. Box)

(Owner's Signature)

(City)

(State)

(Zip Code)

(Owner's Name - Please Print)

(Street or P.O. Box)

(Owner's Signature)

(City)

(State)

(Zip Code)

Title 18 U.S.C. Section 1001 and Title 43 U.S.C. Section 1212 makes it a crime for any person knowingly and willfully to make to any department or agency of the United States any false, fictitious or fraudulent statements or representations as to any matter within its jurisdiction.

INSTRUCTIONS

This certification is made under the provisions of §1744 of Title 43 and § 28-28k of Title 30 of the United States Code; and the regulations thereunder (43 CFR Part 3830).

The claimant(s) must fill in the dates in paragraph 1 for the beginning and ending of the assessment year for which this waiver is sought.

The claimant(s) must fill in the date in paragraph 2 for the beginning of the assessment year for which this waiver is sought.

All claim and site names and Bureau of Land Management (BLM) serial numbers must be listed for the mining claims, mill sites, and tunnel sites for which the waiver is sought.

All owners of the mining claims, mill sites, and tunnel sites and their addresses must be given.

This waiver form must be signed by all the claimants or their designated agent, in original form. If an agent is designated, a notarized designation of agent, signed by all of the claimants with proper address given, must be submitted with this waiver.

This form must be filed no later than September 1st for the upcoming assessment year in the BLM State Office where the mining claims or sites are recorded, or the waiver cannot be granted by the BLM. (Example: To obtain a waiver for the assessment year 2012, which begins on September 1, 2011, you must qualify for and file for a waiver no later than September 1, 2011, in the proper BLM State Office.)

For all mining claims which require assessment work, you must record an affidavit of labor on or before the December 30th immediately following the filing of this waiver. For all other mining claims or sites waived, you must record a notice of intent to hold on or before the December 30th immediately following the filing of this waiver.

Mill and tunnel sites may also be listed upon this waiver and be waived from payment of the maintenance fee. A notice of intent to hold for these sites is required to be filed by the December 30th following the filing of this waiver.

RECEIVED
BLM AZ STATE OFFICE
2012 MAY 11 P 2:49
FOR OFFICIAL USE ONLY
BLM, ARIZONA

NOTICES

The Privacy Act and 43 CFR 2.48(d) require that you be furnished the following information in connection with the information requested by this form.

AUTHORITY: 30 U.S.C. 28f and 43 CFR part 3835 permit collection of the information requested by this form.

PRINCIPAL PURPOSE: The BLM will use the information you provide to verify that the owner(s) (claimants(s)) of a mining claim has/have complied with 30 U.S.C. 28f and 43 CFR part 3835 and is/are entitled to perform assessment work in lieu of paying the maintenance fee for the mining claims listed on this form.

ROUTINE USES: The BLM will only disclose this information in accordance with the provisions at 43 CFR 2.56(b) and (c).

EFFECT OF NOT PROVIDING INFORMATION: Disclosure of the requested information is required by 30 U.S.C. 28f and 43 CFR part 3835 for those claimants qualified to request the small miner waiver allowed. Failure to submit all the requested information or to complete this form will delay the BLM's processing of the form and may preclude the BLM's acceptance of the maintenance fee waiver request, which may result in forfeiture of the mining claim or site by the claimant.

The Paperwork Reduction Act requires us to inform you that:

The BLM collects this information to determine whether or not you are qualified for waiver of maintenance fees.

Submission of the requested information is necessary to obtain or retain a benefit.

You do not have to respond to this or any other Federal agency-sponsored information collection unless it displays a currently valid OMB control number.

BURDEN HOURS STATEMENT: Public reporting burden for this form is estimated to average 20 minutes per response, including the time for reviewing instructions, gathering and maintaining data, and completing and reviewing the form. You may submit comments regarding the burden estimate or any other aspect of this form to: U.S. Department of the Interior, Bureau of Land Management (1004-0114), Bureau Information Collection Clearance Officer (WO-630), Mail Stop 401 LS, 1849 C St., N.W., Washington, D.C. 20240.

PHOENIX, ARIZONA
2012 MAY 11 P 2:49
BLM AZ STATE OFFICE
RECEIVED

4 of 4

When Recorded Return Document to:

Amc 390671

Check here is this is a change of address.

Telephone: _____

E-mail address: _____

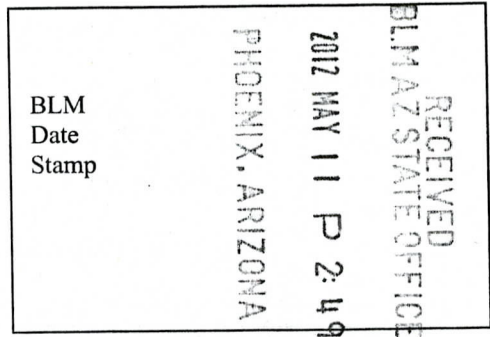
AFFIDAVIT OF PERFORMANCE OF ANNUAL WORK

1. State of Arizona, County of PINAL ss:

2. I (Name) John M KOEUR

3. Reside at (Address) 305 E RAWHIDE AVE

City GILBERT County MARICOPA




State AZ Zip 85296 being duly sworn, depose and say that I am a citizen of the United States, more than eighteen years of age, and that all of the facts set forth in this affidavit, subject to the provisions and penalties of 18 U.S.C. 1001 pertaining to the filing of false, fictitious, or fraudulent statements with the United States, are true and correct according to the best of my knowledge, information and belief.

4. Owner's name and address (If not shown in Items 1-3 above). _____

5. That I am personally acquainted with the mining claim(s). The work and improvements were made by and at the expense of the owner(s) of said claim(s). Said contiguous group of claims, listed on this document, are situated in the

_____ (optional) Mining District; PINAL County, Arizona.

Line No.	AMC NUMBER	CLAIM/SITE NAME	COUNTY RECORDER DATA (If available)	TWP	RNG	SEC
1	390674	Sonoran ^{GOLD} CLAIM		1S	11E	15
2	ENTERED INTO COMPUTER					
3		MAY 14 2012 ^{PB}				
4						
5						
6						



7					
8					
9					
10					

6. That between the dates starting at 12 o'clock noon on September 1, 20 11 and ending at 12 o'clock noon on September 1, 20 12 at least \$ 150.00 dollars worth of work and improvements were done and performed upon said claim(s) or upon one or more of a contiguous group of claims for the benefit of all, wholly or partly outside of a contiguous group of claims for the benefit of all, not including the location work.

7. That the following persons were employed to perform the work and improvements described herein: _____

John KOCUR BRENT PETERSON

8. That the work and improvements performed were: MOVEMENT OF SURFACE

ROCKS BY HAND

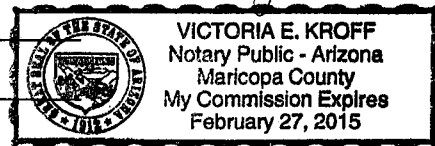
9. Dated: 9 APR 12 Signature: John M Kocur

SUBSCRIBED AND SWORN TO before me, a Notary Public, this 19th day of April 20 12

By: John M. Kocur

Notary Public Victoria E Hoff

My Commission Expires 2-27-2015



Bureau of Land Management
Arizona State Office
www.az.blm.gov

No. of Claims:	<u>1</u>	x \$10 =	<u>10.00</u>
Check No.:	<u>CC</u>	Init.	<u>EH</u>
Receipt No.:	<u>2567906</u>		
For BLM Use Only			

United States Department of the Interior
Bureau of Land Management
 LANDS/RECREATION & PLANNING
 ONE N CENTRAL AVE
 PHOENIX, AZ 85004 -2203
 Phone: 602-417-9200

Receipt

No: 2567906

Transaction #: 2647182		ENTERED INTO COMPUTER
Date of Transaction: 05/11/2012		
CUSTOMER:		
<i>MAY 14 2012 JB</i>		
JOHN KOCUR 305 E RAWHIDE AVE GILBERT, AZ 85296-1641 US		

LINE #	QTY	DESCRIPTION	REMARKS	UNIT PRICE	TOTAL
1	1.00	LOCATABLE MINERALS / MINING CLAIMS-NOT NEW-UNADJUD, ONE AUTH NO. ONLY / MINING CLAIM MONEY RECEIVED CASES: AMC390674/\$10.00	2012 POL & 2013 WAIVER (1)	- n/a -	10.00
TOTAL:					\$10.00

PAYMENT INFORMATION			
NOTE: Items will appear on credit card statement as "Bureau of Land Mgmt CO".			
1	AMOUNT:	10.00	POSTMARKED: N/A
	TYPE:	CREDIT CARD	RECEIVED: 05/11/2012
	NAME:	KOCUR, JOHN 305 E RAWHIDE AVE GILBERT AZ 85296-1641 US	
	CARD NO:	XXXXXXXXXXXX3452	AUTH CODE: 35701Z
	NAME ON CARD:	JOHN M KOCUR	
	EXPIRES:	12/2014	
	SIGNATURE:		

REMARKS

This receipt was generated by the automated BLM Collections and Billing System and is a paper representation of a portion of the official electronic record contained therein.

**DEPARTMENT OF THE INTERIOR
BUREAU OF LAND MANAGEMENT
MINING CLAIMS**

(LIVE) Serial Register Page

Run Date/Time: 05/14/2012 10:49 AM

Page 1 of 1

01 10-21-1976;090STAT0090;43USC1744

Case Type 384201: PLACER CLAIM

Claim Name: SONORAN GOLD

Commodity :

Case Disposition: ACTIVE

**Total Acres
160.000**

**Serial Number
AMC390674
Lead File Number
AMC390671**

Name & Address	Int Rel	% Interest
HAMMER MICHAEL 785 W ROSAL CIR APACHE JUNCTION, AZ 85120-5118	CLAIMANT	0.0000000
HENDRIXSON TIMOTHY 208 PLEASANT ST OAK PARK, IL 60302-3318	CLAIMANT	0.0000000
HENDRIXSON AMANDA 208 PLEASANT ST OAK PARK, IL 60302-3318	CLAIMANT	0.0000000
PETERSON BRENT 201 S MESA DR MESA, AZ 85210-1605	CLAIMANT	0.0000000
PETERSON COLE 1371 E CENTURY AVE GILBERT, AZ 85296-1303	CLAIMANT	0.0000000
PETERSON CINDY 1371 E CENTURY AVE GILBERT, AZ 85296-1303	CLAIMANT	0.0000000
KOCUR JOHN 305 E RAWHIDE AVE GILBERT, AZ 85296-1641	CLAIMANT	0.0000000
KOCUR ELIZABETH 305 E RAWHIDE AVE GILBERT, AZ 85296-1641	CLAIMANT	0.0000000

Mer Twp Rng Sec	Quadrant	District/Field Office	County
14 0010S 0110E 015	NW	LOWER SONORAN FO	PINAL

Act Date	Code	Action	Action Remarks	Receipt Number
01/05/2008	403	LOCATION DATE		
03/31/2008	395	RECORDATION NOTICE RECD	1	1680916
05/11/2012	483	SMALL MINER CERT FILED	2013	
05/11/2012	480	EVID OF ASSMT FILED	2012	2567906
08/17/2011	483	SMALL MINER CERT FILED	2012	
08/17/2011	480	EVID OF ASSMT FILED	2011	2407596
08/30/2010	483	SMALL MINER CERT FILED	2011	
08/30/2010	480	EVID OF ASSMT FILED	2010	2204050
08/19/2009	483	SMALL MINER CERT FILED	2010	
08/19/2009	480	EVID OF ASSMT FILED	2009	1982098
08/13/2008	483	SMALL MINER CERT FILED	2009	
08/13/2008	480	EVID OF ASSMT FILED	2008	1760262
03/31/2008	484	LOCATION YEAR / MAINTENANCE	2008	1680916

**NO WARRANTY IS MADE BY BLM
FOR USE OF THE DATA FOR
PURPOSES NOT INTENDED BY BLM**

DEPARTMENT OF THE INTERIOR
BUREAU OF LAND MANAGEMENT

MINING CLAIMS

(LIVE) Serial Register Page

Run Date/Time: 05/14/2012 10:49 AM

Page 2 of 2

05/11/2012	392	MONIES RECEIVED	\$10.00;1	2567906
12/09/2011	396	TRF OF INTEREST FILED	2DILLEN PROPERTY MGMT	2480156
12/09/2011	396	TRF OF INTEREST FILED	DILLEN PROPERTY MGMT	2480156
12/09/2011	396	TRF OF INTEREST FILED	4DILLEN PROPERTY MGMT	2480156
12/09/2011	396	TRF OF INTEREST FILED	3DILLEN PROPERTY MGMT	2480156
12/09/2011	396	TRF OF INTEREST FILED	5DILLEN PROPERTY MGMT	2480156
12/09/2011	396	TRF OF INTEREST FILED	6DILLEN PROPERTY MGMT	2480156
12/09/2011	396	TRF OF INTEREST FILED	7DILLEN PROPERTY MGMT	2480156
12/09/2011	396	TRF OF INTEREST FILED	8DILLEN PROPERTY MGMT	2480156
03/07/2011	396	TRF OF INTEREST FILED	HILL FORREST	2305367
08/13/2008	396	TRF OF INTEREST FILED	HILL ELIZABETH	1760250
08/13/2008	396	TRF OF INTEREST FILED	HILL JEFF	1760250
08/13/2008	396	TRF OF INTEREST FILED	ANDERSON CYNTHIA	1760250
08/13/2008	396	TRF OF INTEREST FILED	HILL ALEX	1760250
08/13/2008	396	TRF OF INTEREST FILED	HILL CYNTHIA	1760250
08/13/2008	396	TRF OF INTEREST FILED	ANDERSON ANDY	1760250
08/13/2008	396	TRF OF INTEREST FILED	STRITCH GARRETT	1760250
07/31/2008	669	LAND STATUS CHECKED		
03/31/2008	501	ACCT ADV IN LEAD FILE	AMC390671;	

Line Nr Remarks

NO WARRANTY IS MADE BY BLM
FOR USE OF THE DATA FOR
PURPOSES NOT INTENDED BY BLM

UNITED STATES
DEPARTMENT OF THE INTERIOR
BUREAU OF LAND MANAGEMENT

MAINTENANCE FEE WAIVER CERTIFICATION

Amc 406304

328

FORM APPROVED
OMB NO. 1004-0114
Expires: February 28, 2010

SEE INSTRUCTIONS ON PAGE 2

Amc 390671

1. This small miner waiver is filed for the assessment year beginning at noon on September 1, 2011 and ending at noon on September 1, 2012.
2. The undersigned and all related parties owned ten or fewer mining claims, mill, or tunnel sites located and maintained on Federal lands in the United States of America on September 1, 2011.
3. The undersigned have performed the assessment work required by law for each mining claim listed prior to filing this waiver and understand that by filing this form; an affidavit of assessment work must be recorded by the December 30th following the filing of this waiver.
4. The undersigned understand that if the assessment work obligation has not yet come due under 30 U.S.C. 28 (for those claims in their first assessment year only); a notice of intent to hold reciting this condition must be recorded by the December 30th following the filing of this waiver.
5. The undersigned understand that mill and tunnel sites may also be listed upon this waiver and be waived from payment of the maintenance fee; and that a notice of intent to hold for these sites is required to be recorded by the December 30th immediately following the filing of this waiver.
6. The undersigned understand and acknowledge that pursuant to 43 U.S.C. 1212 and 18 U.S.C. 1001; the filing or recording of a false, fictitious, or fraudulent document with the Bureau of Land Management may result in a fine of up to \$250,000, a prison term not to exceed five years, or both.
7. The mining claims, mill or tunnel sites for which this waiver from payment of the maintenance fees is requested are:

CLAIM OR SITE NAME	BLM RECORDATION SERIAL NUMBER
1. <u>Out BACK Gold # 1</u>	✓ <u>AMC 406304</u>
2. <u>Out BACK Gold # 2</u>	<u>AMC 406305</u>
3. <u>Out BACK Gold # 3</u>	<u>AMC 406306</u>
4. <u>SONORAN GOLD</u>	<u>AMC 390674</u> ✓
5.	
6.	
7.	
8.	
9.	
10.	

The owner(s) (claimants) of the above mining claims and sites are:

Dillen Property Management Corp
(Owner's Name - Please Print)

president Joseph Luato
(Owner's Signature)

26 MONTAUK DR
(Street or P.O. Box)

BAY SHORE NY 11706
(City) (State) (Zip Code)

(Owner's Name - Please Print)

(Street or P.O. Box)

(City) (State) (Zip Code)

(Owner's Name - Please Print)

(Street or P.O. Box)

(City) (State) (Zip Code)

(Owner's Signature)

RECEIVED
BLM AZ STATE OFFICE
2011 AUG 17 A 7:49
PHOENIX, ARIZONA

(Owner's Signature)

ENTERED INTO COMPUTER

AT 10/21/11

(Owner's Name - Please Print)	(Owner's Signature)		
(Street or P.O. Box)	(City)	(State)	(Zip Code)
(Owner's Name - Please Print)	(Owner's Signature)		
(Street or P.O. Box)	(City)	(State)	(Zip Code)
(Owner's Name - Please Print)	(Owner's Signature)		
(Street or P.O. Box)	(City)	(State)	(Zip Code)
(Owner's Name - Please Print)	(Owner's Signature)		
(Street or P.O. Box)	(City)	(State)	(Zip Code)

Title 18 U.S.C. Section 1001 and Title 43 U.S.C. Section 1212 makes it a crime for any person knowingly and willfully to make to any department or agency of the United States any false, fictitious or fraudulent statements or representations as to any matter within its jurisdiction.

INSTRUCTIONS

1. This certification is made under the provisions of §1744 of Title 43 and § 28-28k of Title 30 of the United States Code; and the regulations thereunder (43 CFR Part 3830).
2. The claimant(s) must fill in the dates in paragraph 1 for the beginning and ending of the assessment year for which this waiver is sought.
3. The claimant(s) must fill in the date in paragraph 2 for the beginning of the assessment year for which this waiver is sought.
4. All claim and site names and Bureau of Land Management (BLM) serial numbers must be listed for the mining claims, mill sites, and tunnel sites for which the waiver is sought.
5. All owners of the mining claims, mill sites, and tunnel sites and their addresses must be given.
6. This waiver form must be signed by all the claimants or their designated agent, in original form. If an agent is designated, a notarized designation of agent, signed by all of the claimants with proper address given, must be submitted with this waiver.
7. This form must be filed no later than September 1st for the upcoming assessment year in the BLM State Office where the mining claims or sites are recorded, or the waiver cannot be granted by the BLM. (Example: to obtain a waiver for the assessment year 2000, which begins at noon on September 1, 1999, you must qualify for and file for a waiver no later than September 1, 1999, in the proper BLM State Office).
8. For all mining claims which require assessment work, you must record an affidavit of labor on or before the December 30th immediately following the filing of this waiver. For all other mining claims or sites waived, you must record a notice of intent to hold on or before the December 30th immediately following the filing of this waiver.
9. Mill and tunnel sites may also be listed upon this waiver and be waived from payment of the maintenance fee. A notice of intent to hold for these sites is required to be filed by the December 30th following the filing of this waiver.

PHOENIX
ARIZONA

2011 AUG 1
A 7:49

RECEIVED
BLM AZ STATE OFFICE

FOR OFFICIAL USE ONLY

When Recorded Return Document to:
Dillen Property Management Corp.
Joseph Licata
26 MONTAUK DR
BAY SHORE NY 11706

Check here is this is a change of address.

Telephone: 772 237 5955

E-mail address: Joseph Licata@Rocketmail.com

AFFIDAVIT OF PERFORMANCE OF ANNUAL WORK

1. State of Arizona, County of MARICOPA ss:
2. I (Name) Joseph Licata - Dillen Property MGMT. Corp.
3. Reside at (Address) 26 MONTAUK DRIVE

RECEIVED
 BLM AZ STATE OFFICE
 2011 AUG 17 A 7:47
 PHOENIX, ARIZONA
 BLM
 Date
 Stamp

City BAY SHORE County SUFFOLK

State NY Zip 11706 being duly sworn, depose and say that I am a citizen of the United States, more than eighteen years of age, and that all of the facts set forth in this affidavit, subject to the provisions and penalties of 18 U.S.C. 1001 pertaining to the filing of false, fictitious, or fraudulent statements with the United States, are true and correct according to the best of my knowledge, information and belief.

4. Owner's name and address (If not shown in Items 1-3 above).
Dillen Property Management Corp - Joseph Licata - President

5. That I am personally acquainted with the mining claim(s). The work and improvements were made by and at the expense of the owner(s) of said claim(s). Said contiguous group of claims, listed on this document, are situated in the _____ (optional) Mining District; _____ County, Arizona.

Line No.	AMC NUMBER	CLAIM/SITE NAME	COUNTY RECORDER DATA (If available)	TWP	RNG	SEC
1	390674	SONORAN Gold		15	11 E	15
2						
3						
4						
5						
6						

ENTERED INTO COMPUTER
 8/22/11 AT

RECEIVED
BLM AZ STATE OFFICE
2011 AUG 17 A 7:48
PHOENIX, ARIZONA

BLM
Date
Stamp

7					
8					
9					
10					

6. That between the dates starting at 12 o'clock noon on September 1, 20 10 and ending at 12 o'clock noon on September 1, 20 11 at least \$ 175 dollars worth of work and improvements were done and performed upon said claim(s) or upon one or more of a contiguous group of claims for the benefit of all, wholly or partly outside of a contiguous group of claims for the benefit of all, not including the location work.

7. That the following persons were employed to perform the work and improvements described herein: JEFF HILL
KEN MOORE

8. That the work and improvements performed were: GARBAGE REMOVAL,
ROAD IMPROVEMENT, Pit Filling, Removal of Samples

9. Dated: 8/12/11 Signature: Joseph Luato

SUBSCRIBED AND SWORN TO before me, a Notary Public, this 12 day of August 20 11

By: [Signature] **FRANK DELLISANTI**
Notary Public, State of New York
No 01DE4790404
My Commission Expires Jan. 31, 2014
Qualified in Suffolk County

**Bureau of Land Management
Arizona State Office**

No. of Claims: 1 x \$10 = 10.00
Check No.: 0099 Init. ELG
Receipt No.: 2407596
For BLM Use Only

When Recorded Return Document to:

Dillen Property Management Corp
Joseph Licata
26 MONTAUK DR
BAYSHORE NY 11706

Check here if this is a change of address.

Telephone: 772-237-5955

E-mail address: JosephLicata@Rocketmail.com

AFFIDAVIT OF PERFORMANCE OF ANNUAL WORK

1. State of Arizona, County of LAPAZ ss:

2. I (Name) Dillen Property Mgmt Corp - Joseph Licata

3. Reside at (Address) 26 MONTAUK DR.

City BAY shore County SUFFOLK

State NY Zip 11706 being duly sworn, depose and say that I am a citizen of the United States, more than eighteen years of age, and that all of the facts set forth in this affidavit, subject to the provisions and penalties of 18 U.S.C. 1001 pertaining to the filing of false, fictitious, or fraudulent statements with the United States, are true and correct according to the best of my knowledge, information and belief.

4. Owner's name and address (If not shown in Items 1-3 above),
Dillen Property Management Corp - Joseph Licata - President

5. That I am personally acquainted with the mining claim(s). The work and improvements were made by and at the expense of the owner(s) of said claim(s). Said contiguous group of claims, listed on this document, are situated in the

(optional) Mining District: _____ County, Arizona.

RECEIVED
BLM AZ STATE OFFICE
2011 AUG 17 A
PHOENIX, ARIZONA

Line No.	AMC NUMBER	CLAIM/SITE NAME	COUNTY RECORDER DATA (If available)	TWP	RNG	SEC
1	406304	Outback Gold #1		10N	17W	12
2	406305	Outback Gold #2		10N	17W	1
3	406306	Outback Gold #3		10N	17W	1
4						
5						
6						

ENTERED INTO COMPUTER
8/22/11 AT

RECEIVED
 BLM AZ STATE OFFICE
 PHOENIX, ARIZONA
 2011 AUG 17 A 7:48
 BLM
 Date
 Stamp

7					
8					
9					
10					

6. That between the dates starting at 12 o'clock noon on September 1, 20 10 and ending at 12 o'clock noon on September 1, 20 11 at least \$ 475 dollars worth of work and improvements were done and performed upon said claim(s) or upon one or more of a contiguous group of claims for the benefit of all, wholly or partly outside of a contiguous group of claims for the benefit of all, not including the location work.

7. That the following persons were employed to perform the work and improvements described herein: JEFF HILL
KEN MOORE

8. That the work and improvements performed were: REMOVAL OF SAMPLES, PIT FILLING
GARBAGE REMOVAL, ROAD MAINTAINENCE

9. Dated: 8/12/11 Signature: Joseph Luata

SUBSCRIBED AND SWORN TO before me, a Notary Public, this 12 day of AUGUST 20 11

By: [Signature] FRANK DELLISANTI
Notary Public, State of New York
No. 01DE4790404


My Commission Expires Jan. 31, 2014
Qualified in Suffolk County
Commission expires Jan. 31, 20 14

Bureau of Land Management
Arizona State Office
www.az.blm.gov

No. of Claims: 3 x \$10 = 30.00
Check No.: 0099 Init. [Signature]
Receipt No.: 2407596
For BLM Use Only

Dillen Prop.
Joseph Licata
26 MONTAUK DR.
BAY SHORE NY 11706

CERTIFIED MAIL™



7011 1570 0003 5865 1035



1000



85004

U.S. POSTAGE
PAID
BAYSHORE, NY
11706
AUG 12, 11
AMOUNT
\$6.23
00075923-06

FIRST CLASS

RETURN RECEIPT
REQUESTED

MINING CLAIM Dept.
ARIZON state OFFice - TINA
BUREAU OF LANDMANAGEMENT
ONE NORTH CENTRAL AVENUE
Suite 800
PHOENIX, ARIZONA, 85004-4427

United States Department of the Interior
Bureau of Land Management
 LANDS/RECREATION & PLANNING
 ONE N CENTRAL AVE
 PHOENIX, AZ 85004 -2203
 Phone: 602-417-9200

Receipt

No: 2407596

Transaction #: 2482875	
Date of Transaction: 08/17/2011	
CUSTOMER:	
DILLEN PROPERTY MANAGEMENT CORPORATION 26 MONTAUK DR BAY SHORE, NY 11706-4826 US	

LINE #	QTY	DESCRIPTION	REMARKS	UNIT PRICE	TOTAL
1	1.00	LOCATABLE MINERALS / MINING CLAIMS- NOT NEW-UNADJUD, ONE AUTH NO. ONLY / MINING CLAIM MONEY RECEIVED CASES: AMC390674/\$40.00	2011 POL & WAIVER (4)	- n/a -	40.00
TOTAL:					\$40.00

PAYMENT INFORMATION					
1	AMOUNT:	40.00	POSTMARKED:	08/12/2011	
	TYPE:	CHECK	RECEIVED:	08/17/2011	
	CHECK NO:	0099			
	NAME:	DILLEN PROPERTY MANAGEMENT CORP 26 MONTAUK DR BAY SHORE NY 11706-4826 US			

REMARKS

This receipt was generated by the automated BLM Collections and Billing System and is a paper representation of a portion of the official electronic record contained therein.

AMC 390671

MAINTENANCE FEE PAYMENT

Claimant Name: Dennis Dubois Sr.
 Address: Box 1513
 City: Congress State: AZ Zip: 85332
 Telephone: 1-603-505-6173
 E-mail address: N/A
 Signature: Dennis Dubois

RECEIVED
 BLM AZ STATE OFFICE
 2010 AUG 27 P 3:13
 PHOENIX, ARIZONA
 BLM
 Date
 Stamp

Check here if this is a change of address.

LINE NO.	AMC NUMBER	CLAIM/SITE NAME	COUNTY RECORDER DATA (if available)	TWP	RNG	SEC
1	390672	Gold Reserve		3S	11E	4
2						
3						
4						
5						
6						
7						
8						
9						
10						
11						

ENTERED INTO COMPUTER
 SEP 19 2010

List additional claims on Form MCF114.

Bureau of Land Management
 Arizona State Office
www.az.blm.gov

No. of Claims: 1 x \$125 = \$140
 Check No: CC Init. EDG
 Receipt No.: 2203021
 For BLM Use Only

Form: MCF112
 Revised July 2005

This form is available from the Arizona Department of Mines and Mineral Resources and may be reproduced.

ARIZONA ASSOCIATION OF MINING DISTRICTS
FAX TRANSMISSION SHEET

Sent to: BLM

ATTENTION: Desk

At Fax Number: 602-417-9556

Telephone Number: _____

Sent By: Les Bander for Dennis Dubois
ARIZONA ASSOCIATION of MINING DISTRICTS;
WEAVER MINING DISTRICT, Est. 1863

⁹²⁸
From Fax Number: (520)-427-3820

⁹²⁸
Telephone Number: (520)-427-6344 ← tele #

Address: 2200 N. Highway 89, P.O.Box 955, Congress, Arizona 85332

Message: Please record this claim and
call me for CC #

TKS Les

Time Sent _____ Date Sent _____

WEAVER MINING DISTRICT
Established 1863
2200 Hwy 89, P.O.Box 955
Congress, Az., 85332

⁹²⁸
Telephone (520) 427-6344
Fax: (520) 427-3820
⁹²⁸

ARIZONA ASSOCIATION
of
MINING DISTRICTS

PHOENIX, ARIZONA
2010 AUG 27 P 3:13
RECEIVED
BLM AZ STATE OFFICE

United States Department of the Interior
Bureau of Land Management
 LANDS/RECREATION & PLANNING
 ONE N CENTRAL AVE
 PHOENIX, AZ 85004 -2203
 Phone:

Receipt

No: 2203021

Transaction #: 2272953		ENTERED INTO COMPUTER
Date of Transaction: 08/27/2010		
CUSTOMER:	DENNIS DUBOIS PO BOX 1513 CONGRESS, AZ 85332-1513 US	A SEP 19 2010

LINE #	QTY	DESCRIPTION	REMARKS	UNIT PRICE	TOTAL
1	1.00	LOCATABLE MINERALS / MINING CLAIMS- NOT NEW-UNADJUD, ONE AUTH NO. ONLY / MINING CLAIM MONEY RECEIVED CASES: AMC390672/\$140.00	2011 MAINT (1)	- n/a -	140.00
TOTAL:					\$140.00

PAYMENT INFORMATION					
NOTE: Items will appear on credit card statement as "Bureau of Land Mgmt CO".					
1	AMOUNT:	140.00	POSTMARKED:	N/A	
	TYPE:	CREDIT CARD	RECEIVED:	08/27/2010	
	NAME:	DUBOIS, DENNIS PO BOX 1513 CONGRESS AZ 85332-1513 US			
	CARD NO:	XXXXXXXXXXXX9434	AUTH CODE:	589905	
	NAME ON CARD:	DENNIS DUBOIS			
	EXPIRES:	06/2014			
	SIGNATURE:				

REMARKS	

This receipt was generated by the automated BLM Collections and Billing System and is a paper representation of a portion of the official electronic record contained therein.

3 Att

AMC 396771
AMC 390671
FORM APPROVED
OMB NO. 1004-0114
Expires: February 28, 2010
AMC 387216

MAINTENANCE FEE WAIVER CERTIFICATION

SEE INSTRUCTIONS ON REVERSE

1. This small miner waiver is filed for the assessment year beginning at noon on September 1, 2010 and ending at noon on September 1, 2011.
2. The undersigned and all related parties owned ten or fewer mining claims, mill, or tunnel sites located and maintained on Federal lands in the United States of America on September 1, 2010.
3. The undersigned have performed the assessment work required by law for each mining claim listed prior to filing this waiver and understand that by filing this form; an affidavit of assessment work must be recorded by the December 30th following the filing of this waiver.
4. The undersigned understand that if the assessment work obligation has not yet come due under 30 U.S.C. 28 (for those claims in their first assessment year only); a notice of intent to hold reciting this condition must be recorded by the December 30th following the filing of this waiver.
5. The undersigned understand that mill and tunnel sites may also be listed upon this waiver and be waived from payment of the maintenance fee; and that a notice of intent to hold for these sites is required to be recorded by the December 30th immediately following the filing of this waiver.
6. The undersigned understand and acknowledge that pursuant to 43 U.S.C. 1212 and 18 U.S.C. 1001; the filing or recording of a false, fictitious, or fraudulent document with the Bureau of Land Management may result in a fine of up to \$250,000, a prison term not to exceed five years, or both.
7. The mining claims, mill or tunnel sites for which this waiver from payment of the maintenance fees is requested are:

CLAIM OR SITE NAME	BLM RECORDATION SERIAL NUMBER
1. Padre gold ✓	AMC 387 220
2. Apache gold	AMC 390 671
3. ARROYO gold	AMC 396 771
4.	
5.	
6.	
7.	
8.	
9.	
10.	

The owner(s) (claimants) of the above mining claims and sites are:

Ronald A Godfrey
 (Owner's Name - Please Print)
 PO Box 176
 (Street or P.O. Box)
 RimRock AZ 86335
 (City) (State) (Zip Code)

Ronald A Godfrey
 (Owner's Signature)

Ronald A Godfrey
 (Owner's Name - Please Print)
 PO Box 176
 (Street or P.O. Box)
 RimRock AZ 86335
 (City) (State) (Zip Code)

Ronald A Godfrey
 (Owner's Signature)

~~_____
 (Owner's Name - Please Print)

 (Street or P.O. Box)

 (City) (State) (Zip Code)~~

~~_____
 (Owner's Signature)~~

(Continued on page 2)

Change of Address

RECEIVED
 BLM AZ STATE OFFICE
 2010 AUG 31 A 10:05
 PHOENIX, ARIZONA

9/17/10

(Owner's Name - Please Print)	(Owner's Signature)
(Street or P.O. Box)	(City) (State) (Zip Code)
(Owner's Name - Please Print)	(Owner's Signature)
(Street or P.O. Box)	(City) (State) (Zip Code)
(Owner's Name - Please Print)	(Owner's Signature)
(Street or P.O. Box)	(City) (State) (Zip Code)
(Owner's Name - Please Print)	(Owner's Signature)
(Street or P.O. Box)	(City) (State) (Zip Code)

INSTRUCTIONS

1. This certification is made under the provisions of § 1744 of Title 43 and § 28-28k of Title 30 of the United States Code; and the regulations thereunder (43 CFR Part 3830).
2. The claimant(s) must fill in the dates in paragraph 1 for the beginning and ending of the assessment year for which this waiver is sought.
3. The claimant(s) must fill in the date in paragraph 2 for the beginning of the assessment year for which this waiver is sought.
4. All claim and site names and Bureau of Land Management (BLM) serial numbers must be listed for the mining claims, mill sites, and tunnel sites for which the waiver is sought.
5. All owners of the mining claims, mill sites, and tunnel sites and their addresses must be given.
6. This waiver form must be signed by all the claimants or their designated agent, in original form. If an agent is designated, a notarized designation of agent, signed by all of the claimants with proper address given, must be submitted with this waiver.
7. This form must be filed no later than September 1st for the upcoming assessment year in the BLM State Office where the mining claims or sites are recorded, or the waiver cannot be granted by the BLM. (Example: to obtain a waiver for the assessment year 2000, which begins at noon on September 1, 1999, you must qualify for and file for a waiver no later than September 1, 1999, in the proper BLM State Office).
8. For all mining claims which require assessment work, you must record an affidavit of labor on or before the December 30th immediately following the filing of this waiver. For all other mining claims or sites waived, you must record a notice of intent to hold on or before the December 30th immediately following the filing of this waiver.
9. Mill and tunnel sites may also be listed upon this waiver and be waived from payment of the maintenance fee. A notice of intent to hold for these sites is required to be filed by the December 30th following the filing of this waiver.

NOTICE/BURDEN HOURS STATEMENT

The Privacy Act of 1974, as amended, and the regulation in 43 CFR 2.48(d) provide that you be furnished the following information in connection with the information required by this certification of waiver from rental fees.

AUTHORITY: 30 U.S.C. 28-28k; 43 U.S.C. 1201, 1457, 1740, and 1744; and 43 CFR 3830.

PRINCIPLE PURPOSE: This information is to be used to verify that the owner(s) (claimants) of a mining claim has complied with 30 U.S.C. 28f and is entitled to perform assessment work in lieu of paying the maintenance fee for the mining claims listed on this form.

ROUTINE USE: (1) Adjudication of the claimant(s) certification of waiver from paying the maintenance fee otherwise required by 30 U.S.C. 28f. (2) Disclosure may be made to appropriate Federal agencies when location is made within the agency's geographic area of responsibility. (3) Information from the record and/or the record will be transferred to the appropriate Federal, State, or local agency, or a member of the public in response to a specific request for pertinent information. (4) Information may also be provided to the Department of Justice or in a proceeding before a court or adjudicative body; or to Federal, State, local or foreign agencies when needed for enforcement of civil or criminal codes or applicable regulations concerning title rights upon the public land.

EFFECT OF NOT PROVIDING INFORMATION: Disclosure of this information is required by 30 U.S.C. 28f and 43 CFR Part 3830 for those qualified claimants wishing to take the small miner waiver allowed. Failure to supply the information required in this form to support the claimants certification of waiver from payment of the otherwise required maintenance fees will result in the waiver being disallowed and the mining claims subject to forfeiture by BLM under 30 U.S.C. 28i.

The Paperwork Reduction Act of 1995 requires us to inform you that:

This information is being collected to allow the BLM to determine if you qualify for a waiver from the payment of \$100 per mining claim or site maintenance fee established in 30 U.S.C. 28f and the implementing regulations at 43 CFR 3830. A response to this request is required in accordance with the statute to obtain your benefit.

BLM would like you to know that you do not have to respond to this, or any other, Federal agency-sponsored information collection unless it displays a currently valid OMB control number.

Public reporting burden for this form is estimated to average 20 minutes (.33 hours) per response, including time to review instructions, gathering and maintaining data, and completing and reviewing the form. Direct comments regarding this burden estimate, or any other aspect of this form, to the U.S. Department of the Interior, Bureau of Land Management, (1004-0114) Bureau Information Collection Clearance Officer (WO-630), Mail Stop 4001, 1849 C St, N.W., Washington, D.C. 20240.

FOR OFFICIAL USE ONLY

RECEIVED
BLM STATE OFFICE
PHOENIX, ARIZONA
2010 AUG 31 A 10:05

When Recorded Return Docu— to:

Ronald A Godfrey
PO Box 176
Rimrock AZ 86335
928-227-2765

S *in* *for*
1 in Pinal County

Check here if this is a change of address.

Telephone: 928-227-2765

E-mail address: RAGodfrey@yahoo.com

RECEIVED
BLM
AZ STATE OFFICE
2010 AUG 31 A 10:05
PHOENIX, ARIZONA

AFFIDAVIT OF PERFORMANCE OF ANNUAL WORK

1. State of Arizona, County of YAVAPAI ss:

2. I (Name) Ronald A Godfrey

3. Reside at (Address) PO Box 176

BLM
Date
Stamp

City Rimrock County Yavapai

State AZ zip 86335 being duly sworn, depose and say that I am a citizen of the United States, more than eighteen years of age, and that all of the facts set forth in this affidavit, subject to the provisions and penalties of 18 U.S.C. 1001 pertaining to the filing of false, fictitious, or fraudulent statements with the United States, are true and correct according to the best of my knowledge, information and belief.

4. Owner's name and address (if not shown in Items 1-3 above). same as 1-3 as shown

with new address (Ronald A Godfrey PO Box 176 Rimrock AZ 86335)

5. That I am personally acquainted with the mining claim(s). The work and improvements were made by and at the expense of the owner(s) of said claim(s). Said contiguous group of claims, listed on this document, are situated in the

(optional) Mining District: Pinal County, Arizona.

Line No.	AMC NUMBER	CLAIM/SITE NAME	COUNTY RECORDER DATA (If available)	TWP	RNG	SEC
1	390671	Apache Gold #6	Pinal	1S	11E	
2						
3						
4						
5						
6						

(390671)

RS 9/17/10

RECEIVED
BLM AZ STATE OFFICE

2010 AUG 31 A 10:05
PHOENIX, ARIZONA

BLM
Date
Stamp

7					
8					
9					
10					

6. That between the dates starting at 12 o'clock noon on September 1, 20 10 and ending at 12 o'clock noon on September 1, 20 11 at least \$ 125⁰⁰ dollars worth of work and improvements were done and performed upon said claim(s) or upon one or more of a contiguous group of claims for the benefit of all, wholly or partly outside of a contiguous group of claims for the benefit of all, not including the location work.

7. That the following persons were employed to perform the work and improvements described herein: _____

Ronald A Godfrey

8. That the work and improvements performed were: improve roads, improve mine and area, garbage and trash collection and removal, meals while working, gas for transportation to mine


9. Dated: 8/27/2010 Signature: Ronald A Godfrey

SUBSCRIBED AND SWORN TO before me, a Notary Public, this 27th day of August 20 10

By: Ronald A Godfrey

Notary Public Carrie Wabeke

My Commission Expires 08/11/2012



Bureau of Land Management
Arizona State Office

No. of Claims: 1 x \$10 = \$10.00
 Check No.: 70943090 Init. A.G.
 Receipt No.: 2208901
 For BLM Use Only

When Recorded Return Docuro:

Ronald A Godfrey
PO Box 176
RimRock AZ 86335
928-227-2765

20th
for 2 in
La Paz County

Check here is this is a change of address.

Telephone: 928-227-2765

E-mail address: RAGodfrey@yahoo.com

AFFIDAVIT OF PERFORMANCE OF ANNUAL WORK

1. State of Arizona, County of Yavapai ss:

2. I (Name) Ronald A Godfrey

3. Reside at (Address) PO Box 176

BLM
Date
Stamp

RECEIVED
BLM AZ STATE OFFICE
2010 AUG 31 A 10:05
PHOENIX, ARIZONA

City RimRock County Yavapai

State AZ zip 86335 being duly sworn, depose and say that I am a citizen of the United States, more than eighteen years of age, and that all of the facts set forth in this affidavit, subject to the provisions and penalties of 18 U.S.C. 1001 pertaining to the filing of false, fictitious, or fraudulent statements with the United States, are true and correct according to the best of my knowledge, information and belief.

4. Owner's name and address (if not shown in Items 1-3 above). Same as 1-3 as shown
With new address (Ronald A Godfrey PO Box 176 RimRock AZ 86335)

5. That I am personally acquainted with the mining claim(s). The work and improvements were made by and at the expense of the owner(s) of said claim(s). Said contiguous group of claims, listed on this document, are situated in the

(optional) Mining District: La Paz County, Arizona.

Line No.	AMC NUMBER	CLAIM/SITE NAME	COUNTY RECORDER DATA (if available)	TWP	RNG	SEC
1	387220	Padre Gold	La Paz	7N	12W	
2	390671	Apache Gold #6	390671/Pinal	1S	11E	
3	396771	Arroyo Gold	La Paz	7N	12W	
4						
5						
6						

R2 9/17/10

RECEIVED
 BLM AZ STATE OFFICE
 PHOENIX, ARIZONA
 2010 AUG 31 A 10:05
 BLM
 Date
 Stamp

7						
8						
9						
10						

6. That between the dates starting at 12 o'clock noon on September 1, 20 10 and ending at 12 o'clock noon on September 1, 20 11 at least \$ 375⁰⁰ dollars worth of work and improvements were done and performed upon said claim(s) or upon one or more of a contiguous group of claims for the benefit of all, wholly or partly outside of a contiguous group of claims for the benefit of all, not including the location work.

7. That the following persons were employed to perform the work and improvements described herein: _____

Ronald A Godfrey

8. That the work and improvements performed were: improve roads, improve mine and area, garbage and trash collection and removal, meals while working, gas for transportation to mines

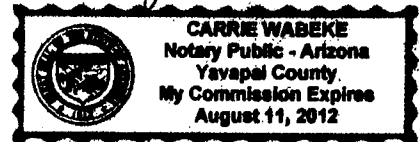
9. Dated: 8/27/2010 Signature: Ronald A Godfrey

SUBSCRIBED AND SWORN TO before me, a Notary Public, this 27th day of August 20 10

By: Ronald A Godfrey

Notary Public Carrie Wade

My Commission Expires 08/11/2012



No. of Claims: 3 x \$10 = \$30.00
 Check No.: 709430278 Init. A.G.
 Receipt No.: 2208901
 For BLM Use Only

Bureau of Land Management
 Arizona State Office

**United States Department of the Interior
Bureau of Land Management
LANDS/RECREATION & PLANNING
ONE N CENTRAL AVE
PHOENIX, AZ 85004 -2203
Phone:**

Receipt

No: 2208901

Transaction #: 2278967	
Date of Transaction: 09/03/2010	
CUSTOMER:	
RONALD GODFREY PO BOX 176 RIMROCK, AZ 86335-0176 US	

LINE #	QTY	DESCRIPTION	REMARKS	UNIT PRICE	TOTAL
1	1.00	LOCATABLE MINERALS / MINING CLAIMS-NOT NEW-UNADJUD, ONE AUTH NO. ONLY / MINING CLAIM MONEY RECEIVED CASES: AMC387220/\$30.00	POL (3) 2010 / MAINT WAIVER (3) 2011	- n/a -	30.00
TOTAL:					\$30.00

PAYMENT INFORMATION			
1	AMOUNT:	30.00	POSTMARKED: N/A
	TYPE:	CHECK	RECEIVED: 09/03/2010
	CHECK NO:	7090430293	
	NAME:	GODFREY, RONALD PO BOX 176 RIMROCK AZ 86335-0176 US	

REMARKS

This receipt was generated by the automated BLM Collections and Billing System and is a paper representation of a portion of the official electronic record contained therein.

UNITED STATES DEPARTMENT OF THE INTERIOR
BUREAU OF LAND MANAGEMENT

AMC 397231
AMC 375156

492

FORM APPROVED
OMB NO. 1004-0114
Expires: December 31, 2006

MAINTENANCE FEE WAIVER CERTIFICATION

SEE INSTRUCTIONS ON REVERSE

AMC 390671

1. This small miner waiver is filed for the assessment year beginning at noon on September 1, 2010 and ending at noon on September 1, 2011.
2. The undersigned and all related parties owned ten or fewer mining claims, mill, or tunnel sites located and maintained on Federal lands in the United States of America on September 1, 2010.
3. The undersigned have performed the assessment work required by law for each mining claim listed prior to filing this waiver and understand that by filing this form; an affidavit of assessment work must be recorded by the December 30th following the filing of this waiver.
4. The undersigned understand that if the assessment work obligation has not yet come due under 30 U.S.C. 28 (for those claims in their first assessment year only); a notice of intent to hold reciting this condition must be recorded by the December 30th following the filing of this waiver.
5. The undersigned understand that mill and tunnel sites may also be listed upon this waiver and be waived from payment of the maintenance fee; and that a notice of intent to hold for these sites is required to be recorded by the December 30th immediately following the filing of this waiver.
6. The undersigned understand and acknowledge that pursuant to 43 U.S.C. 1212 and 18 U.S.C. 1001; the filing or recording of a false, fictitious, or fraudulent document with the Bureau of Land Management may result in a fine of up to \$250,000, a prison term not to exceed five years, or both.
7. The mining claims, mill or tunnel sites for which this waiver from payment of the maintenance fees is requested are:

CLAIM OR SITE NAME	BLM RECORDATION SERIAL NUMBER
1. Sonoran Gold	AMC 390674
2. GOLD DRAW #3	AMC 375158
3.	
4.	
5.	
6.	
7.	
8.	
9.	
10.	

The owner(s) (claimants) of the above mining claims and sites are:

Forrest Hill
 (Owner's Name - Please Print)
 P.O. BOX 4803
 (Street or P.O. Box)
 CAVE CREEK AZ 85327
 (City) (State) (Zip Code)

[Signature] P.O.A For
 (Owner's Signature) Forrest Hill

 (Owner's Name - Please Print)

 (Street or P.O. Box)

 (City) (State) (Zip Code)

(Owner's Signature)

 (Owner's Name - Please Print)

 (Street or P.O. Box)

 (City) (State) (Zip Code)

(Owner's Signature)

(Continued on page 2)

RR 9/17/10

2/5c

(Owner's Name - Please Print)

(Street or P.O. Box)

(Owner's Signature)

(City) (State) (Zip Code)

(Owner's Name - Please Print)

(Street or P.O. Box)

(Owner's Signature)

(City) (State) (Zip Code)

(Owner's Name - Please Print)

(Street or P.O. Box)

(Owner's Signature)

(City) (State) (Zip Code)

(Owner's Name - Please Print)

(Street or P.O. Box)

(Owner's Signature)

(City) (State) (Zip Code)

INSTRUCTIONS

1. This certification is made under the provisions of § 1744 of Title 43 and § 28-28k of Title 30 of the United States Code; and the regulations thereunder (43 CFR Part 3830).
2. The claimant(s) must fill in the dates in paragraph 1 for the beginning and ending of the assessment year for which this waiver is sought.
3. The claimant(s) must fill in the date in paragraph 2 for the beginning of the assessment year for which this waiver is sought.
4. All claim and site names and Bureau of Land Management (BLM) serial numbers must be listed for the mining claims, mill sites, and tunnel sites for which the waiver is sought.
5. All owners of the mining claims, mill sites, and tunnel sites and their addresses must be given.
6. This waiver form must be signed by all the claimants or their designated agent, in original form. If an agent is designated, a notarized designation of agent, signed by all of the claimants with proper address given, must be submitted with this waiver.

7. This form must be filed no later than September 1st for the upcoming assessment year in the BLM State Office where the mining claims or sites are recorded, or the waiver cannot be granted by the BLM. (Example: to obtain a waiver for the assessment year 2000, which begins at noon on September 1, 1999, you must qualify for and file for a waiver no later than September 1, 1999, in the proper BLM State Office).
8. For all mining claims which require assessment work, you must record an affidavit of labor on or before the December 30th immediately following the filing of this waiver. For all other mining claims or sites waived, you must record a notice of intent to hold on or before the December 30th immediately following the filing of this waiver.
9. Mill and tunnel sites may also be listed upon this waiver and be waived from payment of the maintenance fee. A notice of intent to hold for these sites is required to be filed by the December 30th following the filing of this waiver.

NOTICE/BURDEN HOURS STATEMENT

The Privacy Act of 1974, as amended, and the regulation in 43 CFR 2.48(d) provide that you be furnished the following information in connection with the information required by this certification of waiver from rental fees.

AUTHORITY: 30 U.S.C. 28-28k; 43 U.S.C. 1201, 1457, 1740, and 1744; and 43 CFR 3830.

PRINCIPLE PURPOSE: This information is to be used to verify that the owner(s) (claimants) of a mining claim has complied with 30 U.S.C. 28f and is entitled to perform assessment work in lieu of paying the maintenance fee for the mining claims listed on this form.

ROUTINE USE: (1) Adjudication of the claimant(s) certification of waiver from paying the maintenance fee otherwise required by 30 U.S.C. 28f. (2) Disclosure may be made to appropriate Federal agencies when location is made within the agency's geographic area of responsibility. (3) Information from the record and/or the record will be transferred to the appropriate Federal, State, or local agency, or a member of the public in response to a specific request for pertinent information. (4) Information may also be provided to the Department of Justice or in a proceeding before a court or adjudicative body; or to Federal, State, local or foreign agencies when needed for enforcement of civil or criminal codes or applicable regulations concerning title rights upon the public land.

EFFECT OF NOT PROVIDING INFORMATION: Disclosure of this information is required by 30 U.S.C. 28f and 43 CFR Part 3830 for those qualified claimants wishing to take the small miner waiver allowed. Failure to supply the information required in this form to support the claimants certification of waiver from payment of the otherwise required maintenance fees will result in the waiver being disallowed and the mining claims subject to forfeiture by BLM under 30 U.S.C. 28i.

The Paperwork Reduction Act of 1995 requires us to inform you that:
This information is being collected to allow the BLM to determine if you qualify for a waiver from the payment of \$100 per mining claim or site maintenance fee established in 30 U.S.C. 28f and the implementing regulations at 43 CFR 3830. A response to this request is required in accordance with the statute to obtain your benefit.

BLM would like you to know that you do not have to respond to this, or any other, Federal agency-sponsored information collection unless it displays a currently valid OMB control number.

Public reporting burden for this form is estimated to average 8 minutes (0.133 hours) per response, including time to review instructions, gathering and maintaining data, and completing and reviewing the form. Direct comments regarding this burden estimate, or any other aspect of this form, to the U.S. Department of the Interior, Bureau of Land Management, (1004-0114) Bureau Information Collection Clearance Officer (WO-630), Mail Stop 401 LS, 1849 C St, N.W., Washington, D.C. 20240.

PHOENIX, ARIZONA
FOR OFFICIAL USE ONLY

2010 AUG 30 11:35

RECEIVED
BLM AZ STATE OFFICE

When Recorded Return Document to:

FORREST HILL
P.O. BOX 4803
CAVE CREEK, AZ
85327

Check here is this is a change of address.

Telephone: _____

E-mail address: _____

AFFIDAVIT OF PERFORMANCE OF ANNUAL WORK

1. State of Arizona, County of MARICOPA ss:

2. I (Name) FORREST HILL

3. Reside at (Address) P.O. BOX 4803


City CAVE CREEK County MARICOPA

State AZ Zip 85327 being duly sworn, depose and say that I am a citizen of the United States, more than eighteen years of age, and that all of the facts set forth in this affidavit, subject to the provisions and penalties of 18 U.S.C. 1001 pertaining to the filing of false, fictitious, or fraudulent statements with the United States, are true and correct according to the best of my knowledge, information and belief.

4. Owner's name and address (If not shown in Items 1-3 above). _____

5. That I am personally acquainted with the mining claim(s). The work and improvements were made by and at the expense of the owner(s) of said claim(s). Said contiguous group of claims, listed on this document, are situated in the

_____ (optional) Mining District; PINAL County, Arizona.



Line No.	AMC NUMBER	CLAIM/SITE NAME	COUNTY RECORDER DATA (If available)	TWP	RNG	SEC
1	390674	SONORAN GOLD		1S	11E	15
2						
3						
4						
5						
6						

R2 9/17/10

RECEIVED
 BLM AZ STATE OFFICE
 2010 AUG 30 A 11: 34
 PHOENIX, ARIZONA
 BLM
 Date
 Stamp

7						
8						
9						
10						

6. That between the dates starting at 12 o'clock noon on September 1, 20 09 and ending at 12 o'clock noon on September 1, 20 10 at least \$ 150 dollars worth of work and improvements were done and performed upon said claim(s) or upon one or more of a contiguous group of claims for the benefit of all, wholly or partly outside of a contiguous group of claims for the benefit of all, not including the location work.

7. That the following persons were employed to perform the work and improvements described herein: _____
JEFF HILL KEN MOORE

8. That the work and improvements performed were: ROAD IMPROVEMENTS, TRASH PICKUP
FILL TEST PITS

9. Dated: 8-30-10 Signature: [Signature]

SUBSCRIBED AND SWORN TO before me, a Notary Public, this 30 day of AUGUST 20 10

By: JEFFERY D. HILL
 Notary Public [Signature]
 My Commission Expires 2-2-2012



Bureau of Land Management
 Arizona State Office
www.az.blm.gov

No. of Claims: 1 x \$10 = 10⁰⁰
 Check No.: 1619 Init. SC
 Receipt No.: 2204050
 For BLM Use Only

When Recorded Return Document to:

FORREST HILL
PO BOX 4803
CAVE CREEK AZ
85327

Check here is this is a change of address.

Telephone: _____

E-mail address: _____

AFFIDAVIT OF PERFORMANCE OF ANNUAL WORK

1. State of Arizona, County of MARICOPA ss:


2. I (Name) FORREST HILL

3. Reside at (Address) PO BOX 4803

City CAVE CREEK County MARICOPA

State AZ zip 85327 being duly sworn, depose and say that I am a citizen of the United States, more than eighteen years of age, and that all of the facts set forth in this affidavit, subject to the provisions and penalties of 18 U.S.C. 1001 pertaining to the filing of false, fictitious, or fraudulent statements with the United States, are true and correct according to the best of my knowledge, information and belief.

4. Owner's name and address (If not shown in Items 1-3 above). _____



5. That I am personally acquainted with the mining claim(s). The work and improvements were made by and at the expense of the owner(s) of said claim(s). Said contiguous group of claims, listed on this document, are situated in the

_____ (optional) Mining District; LAPAZ County, Arizona:

Line No.	AMC NUMBER	CLAIM/SITE NAME	COUNTY RECORDER DATA (If available)	TWP	RNG	SEC
1	375158	GOLD DRAW # 3		9N	17W	18
2						
3						
4						
5						
6						

RE 9/17/10

RECEIVED
BLM ARIZONA STATE OFFICE
2010 AUG 30 A 11:35
PHOENIX, ARIZONA
BLM
Date
Stamp

7					
8					
9					
10					

6. That between the dates starting at 12 o'clock noon on September 1, 20 09 and ending at 12 o'clock noon on September 1, 20 10 at least \$ 150 dollars worth of work and improvements were done and performed upon said claim(s) or upon one or more of a contiguous group of claims for the benefit of all, wholly or partly outside of a contiguous group of claims for the benefit of all, not including the location work.

7. That the following persons were employed to perform the work and improvements described herein: _____
Ken Moore Jeff Hill

8. That the work and improvements performed were: HAULING TRASH FIXED ROADS
FILLED TEST HOLES + PITS

9. Dated: 8-30-10 Signature: [Signature]

SUBSCRIBED AND SWORN TO before me, a Notary Public, this 30 day of August 20 10

By: JEFFERY D. HILL
Notary Public [Signature]
My Commission Expires 2.17.2012



Bureau of Land Management
Arizona State Office
www.az.blm.gov

No. of Claims: 1 x \$10 = 10.00
Check No.: 1618 Init. SC
Receipt No.: 2204050
For BLM Use Only

UNITED STATES DEPARTMENT OF THE INTERIOR
BUREAU OF LAND MANAGEMENT

493

FORM APPROVED
OMB NO. 1004-0114
Expires: December 31, 2006

MAINTENANCE FEE WAIVER CERTIFICATION
SEE INSTRUCTIONS ON REVERSE

AMC 397231

1. This small miner waiver is filed for the assessment year beginning at noon on September 1, 2010 and ending at noon on September 1, 2011.
2. The undersigned and all related parties owned ten or fewer mining claims, mill, or tunnel sites located and maintained on Federal lands in the United States of America on September 1, 2010.
3. The undersigned have performed the assessment work required by law for each mining claim listed prior to filing this waiver and understand that by filing this form; an affidavit of assessment work must be recorded by the December 30th following the filing of this waiver.
4. The undersigned understand that if the assessment work obligation has not yet come due under 30 U.S.C. 28 (for those claims in their first assessment year only); a notice of intent to hold reciting this condition must be recorded by the December 30th following the filing of this waiver.
5. The undersigned understand that mill and tunnel sites may also be listed upon this waiver and be waived from payment of the maintenance fee; and that a notice of intent to hold for these sites is required to be recorded by the December 30th immediately following the filing of this waiver.
6. The undersigned understand and acknowledge that pursuant to 43 U.S.C. 1212 and 18 U.S.C. 1001; the filing or recording of a false, fictitious, or fraudulent document with the Bureau of Land Management may result in a fine of up to \$250,000, a prison term not to exceed five years, or both.
7. The mining claims, mill or tunnel sites for which this waiver from payment of the maintenance fees is requested are:

CLAIM OR SITE NAME	BLM RECORDATION SERIAL NUMBER
1. BRB #3	
2. BRB #4	AMC 397232
3.	AMC 397231
4.	
5.	
6.	
7.	
8.	
9.	
10.	

The owner(s) (claimants) of the above mining claims and sites are:

JEFF HILL
(Owner's Name - Please Print)
P.O. BOX 4803
(Street or P.O. Box)
CAVE CREEK AZ 85327
(City) (State) (Zip Code)

Jeff Hill
(Owner's Signature)

(Owner's Name - Please Print)

(Street or P.O. Box)

(City) (State) (Zip Code)

(Owner's Signature)

(Owner's Name - Please Print)

(Street or P.O. Box)

(City) (State) (Zip Code)

(Owner's Signature)

(Continued on page 2)

RE 9/17/10

2/30

(Owner's Name - Please Print)	(Owner's Signature)		
(Street or P.O. Box)	(City)	(State)	(Zip Code)
(Owner's Name - Please Print)	(Owner's Signature)		
(Street or P.O. Box)	(City)	(State)	(Zip Code)
(Owner's Name - Please Print)	(Owner's Signature)		
(Street or P.O. Box)	(City)	(State)	(Zip Code)
(Owner's Name - Please Print)	(Owner's Signature)		
(Street or P.O. Box)	(City)	(State)	(Zip Code)

INSTRUCTIONS

- This certification is made under the provisions of § 1744 of Title 43 and § 28-28k of Title 30 of the United States Code; and the regulations thereunder (43 CFR Part 3830).
- The claimant(s) must fill in the dates in paragraph 1 for the beginning and ending of the assessment year for which this waiver is sought.
- The claimant(s) must fill in the date in paragraph 2 for the beginning of the assessment year for which this waiver is sought.
- All claim and site names and Bureau of Land Management (BLM) serial numbers must be listed for the mining claims, mill sites, and tunnel sites for which the waiver is sought.
- All owners of the mining claims, mill sites, and tunnel sites and their addresses must be given.
- This waiver form must be signed by all the claimants or their designated agent, in original form. If an agent is designated, a notarized designation of agent, signed by all of the claimants with proper address given, must be submitted with this waiver.
- This form must be filed no later than September 1st for the upcoming assessment year in the BLM State Office where the mining claims or sites are recorded, or the waiver cannot be granted by the BLM. (Example: to obtain a waiver for the assessment year 2000, which begins at noon on September 1, 1999, you must qualify for and file for a waiver no later than September 1, 1999, in the proper BLM State Office).
- For all mining claims which require assessment work, you must record an affidavit of labor on or before the December 30th immediately following the filing of this waiver. For all other mining claims or sites waived, you must record a notice of intent to hold on or before the December 30th immediately following the filing of this waiver.
- Mill and tunnel sites may also be listed upon this waiver and be waived from payment of the maintenance fee. A notice of intent to hold for these sites is required to be filed by the December 30th following the filing of this waiver.

NOTICE/BURDEN HOURS STATEMENT

The Privacy Act of 1974, as amended, and the regulation in 43 CFR 2.48(d) provide that you be furnished the following information in connection with the information required by this certification of waiver from rental fees.

AUTHORITY: 30 U.S.C. 28-28k; 43 U.S.C. 1201, 1457, 1740, and 1744; and 43 CFR 3830.

PRINCIPLE PURPOSE: This information is to be used to verify that the owner(s) (claimants) of a mining claim has complied with 30 U.S.C. 28f and is entitled to perform assessment work in lieu of paying the maintenance fee for the mining claims listed on this form.

ROUTINE USE: (1) Adjudication of the claimant(s) certification of waiver from paying the maintenance fee otherwise required by 30 U.S.C. 28f. (2) Disclosure may be made to appropriate Federal agencies when location is made within the agency's geographic area of responsibility. (3) Information from the record and/or the record will be transferred to the appropriate Federal, State, or local agency, or a member of the public in response to a specific request for pertinent information. (4) Information may also be provided to the Department of Justice or in a proceeding before a court or adjudicative body; or to Federal, State, local or foreign agencies when needed for enforcement of civil or criminal codes or applicable regulations concerning title rights upon the public land.

EFFECT OF NOT PROVIDING INFORMATION: Disclosure of this information is required by 30 U.S.C. 28f and 43 CFR Part 3830 for those qualified claimants wishing to take the small miner waiver allowed. Failure to supply the information required in this form to support the claimants certification of waiver from payment of the otherwise required maintenance fees will result in the waiver being disallowed and the mining claims subject to forfeiture by BLM under 30 U.S.C. 28i.

The Paperwork Reduction Act of 1995 requires us to inform you that:

This information is being collected to allow the BLM to determine if you qualify for a waiver from the payment of \$100 per mining claim or site maintenance fee established in 30 U.S.C. 28f and the implementing regulations at 43 CFR 3830. A response to this request is required in accordance with the statute to obtain your benefit.

BLM would like you to know that you do not have to respond to this, or any other, Federal agency-sponsored information collection unless it displays a currently valid OMB control number.

Public reporting burden for this form is estimated to average 8 minutes (0.133 hours) per response, including time to review instructions, gathering and maintaining data, and completing and reviewing the form. Direct comments regarding this burden estimate, or any other aspect of this form, to the U.S. Department of the Interior, Bureau of Land Management, (1004-0114) Bureau Information Collection Clearance Officer (WO-630), Mail Stop 401 LS, 1849 C St, N.W., Washington, D.C. 20240.

PHOENIX, ARIZONA
 FOR OFFICIAL USE ONLY
 2000 AUG 30 A 11:35
 RECEIVED
 BLM AZ STATE OFFICE

When Recorded Return Document to:

JEFF HILL
P.O. BOX 4803
CAVE CREEK, AZ
85327

Check here is this is a change of address.

Telephone: _____

E-mail address: _____

AFFIDAVIT OF PERFORMANCE OF ANNUAL WORK

1. State of Arizona, County of MARICOPA ss:

2. I (Name) JEFF HILL

3. Reside at (Address) P.O. BOX 4803

City CAVE CREEK County MARICOPA

State AZ Zip 85327 being duly sworn, depose and say that I am a citizen of the United States, more than eighteen years of age, and that all of the facts set forth in this affidavit, subject to the provisions and penalties of 18 U.S.C. 1001 pertaining to the filing of false, fictitious, or fraudulent statements with the United States, are true and correct according to the best of my knowledge, information and belief.

4. Owner's name and address (If not shown in Items 1-3 above), _____

5. That I am personally acquainted with the mining claim(s). The work and improvements were made by and at the expense of the owner(s) of said claim(s). Said contiguous group of claims, listed on this document, are situated in the

(optional) Mining District; MARICOPA County, Arizona.

Line No.	AMC NUMBER	CLAIM/SITE NAME	COUNTY RECORDER DATA (If available)	TWP	RNG	SEC
1	397231	BRB # 4		4N	7W	29
2	397232	BRB # 3		4N	7W	20
3						
4						
5						
6						

RECEIVED
 MARICOPA STATE OFFICE
 PHOENIX, ARIZONA
 200 AUG 30 A 11: 34
 BLM
 Date
 Stamp

RS 9/17/10

RECEIVED
 BLM AZ STATE OFFICE
 2010 AUG 30 A 11:35
 PHOENIX, ARIZONA
 BLM
 Date
 Stamp

7					
8					
9					
10					

6. That between the dates starting at 12 o'clock noon on September 1, 20 09 and ending at 12 o'clock noon on September 1, 20 10 at least \$ 300 dollars worth of work and improvements were done and performed upon said claim(s) or upon one or more of a contiguous group of claims for the benefit of all, wholly or partly outside of a contiguous group of claims for the benefit of all, not including the location work.

7. That the following persons were employed to perform the work and improvements described herein: _____
KEN MOORE STEVE KAROLYI STEVE VOGEL

8. That the work and improvements performed were: PICK UP TRASH AND GARBAGE,
FILLED OLD TEST PITS, FIXED ROAD DAMAGE

9. Dated: 8-30-10 Signature: [Signature]

SUBSCRIBED AND SWORN TO before me, a Notary Public, this 30 day of August 20 10

By: JEFFERY D. HILL
 Notary Public [Signature]
 My Commission Expires 2-17-2012



Bureau of Land Management
 Arizona State Office
www.az.blm.gov

No. of Claims: 2 x \$10 = 20.00
 Check No.: 1616 Init. SC
 Receipt No.: 2204050
 For BLM Use Only

United States Department of the Interior
 Bureau of Land Management
 LANDS/RECREATION & PLANNING
 ONE N CENTRAL AVE
 PHOENIX, AZ 85004 -2203
 Phone:

Receipt

No: 2204050

Transaction #: 2274002	
Date of Transaction: 08/30/2010	
CUSTOMER:	FORREST HILL PO BOX 4803 CAVE CREEK, AZ 85327-4803 US

LINE #	QTY	DESCRIPTION	REMARKS	UNIT PRICE	TOTAL
1	1.00	LOCATABLE MINERALS / MINING CLAIMS-NOT NEW-UNADJUD, ONE AUTH NO. ONLY / MINING CLAIM MONEY RECEIVED CASES: AMC390674/\$40.00	WAIVER & POL (4)	- n/a -	40.00
TOTAL:					\$40.00

PAYMENT INFORMATION			
1	AMOUNT:	20.00	POSTMARKED: N/A
	TYPE:	CHECK	RECEIVED: 08/30/2010
	CHECK NO:	1616	
	NAME:	GOLD OUT WEST,	
2	AMOUNT:	10.00	POSTMARKED: N/A
	TYPE:	CHECK	RECEIVED: 08/30/2010
	CHECK NO:	1618	
	NAME:	GOLD OUT WEST,	
3	AMOUNT:	10.00	POSTMARKED: N/A
	TYPE:	CHECK	RECEIVED: 08/30/2010
	CHECK NO:	1619	
	NAME:	GOLD OUT WEST,	

REMARKS

This receipt was generated by the automated BLM Collections and Billing System and is a paper representation of a portion of the official electronic record contained therein.

UNITED STATES DEPARTMENT OF THE INTERIOR
BUREAU OF LAND MANAGEMENT

269

AMC 387216
AMC 390671
FORM APPROVED
OMB NO. 1004-0114
Expires: February 28, 2010
AMC 396771

MAINTENANCE FEE WAIVER CERTIFICATION

SEE INSTRUCTIONS ON REVERSE

- This small miner waiver is filed for the assessment year beginning at noon on September 1, 2009 and ending at noon on September 12, 2010.
- The undersigned and all related parties owned ten or fewer mining claims, mill, or tunnel sites located and maintained on Federal lands in the United States of America on September 1, 2009.
- The undersigned have performed the assessment work **required by law** for each mining claim listed **prior to filing this waiver** and understand that by filing this form; an affidavit of assessment work **must** be recorded by the December 30th following the filing of this waiver.
- The undersigned understand that if the assessment work obligation has not yet come due under 30 U.S.C. 28 (for those claims in their first assessment year only); a notice of intent to hold reciting this condition **must** be recorded by the December 30th following the filing of this waiver.
- The undersigned understand that mill and tunnel sites may also be listed upon this waiver and be waived from payment of the maintenance fee; and that a notice of intent to hold for these sites is required to be recorded by the December 30th immediately following the filing of this waiver.
- The undersigned understand and acknowledge that pursuant to 43 U.S.C. 1212 and 18 U.S.C. 1001; the filing or recording of a false, fictitious, or fraudulent document with the Bureau of Land Management may result in a fine of up to \$250,000, a prison term not to exceed five years, or both.
- The mining claims, mill or tunnel sites for which this waiver from payment of the maintenance fees is requested are:

CLAIM OR SITE NAME	BLM RECORDATION SERIAL NUMBER
1. Padee Gold	AMC 387220
2. APACHE Gold # 6	AMC 390671
3. ARROYO Gold	AMC 396771
4.	
5.	
6.	
7.	
8.	
9.	
10.	

The owner(s) (claimants) of the above mining claims and sites are:

RON GODFREY
(Owner's Name - Please Print)
PO BOX 26605
(Street or P.O. Box)
PHOENIX AZ 85068
(City) (State) (Zip Code)

Ron Godfrey
(Owner's Signature)

(Owner's Name - Please Print)

(Street or P.O. Box)

(City) (State) (Zip Code)

(Owner's Signature)

(Owner's Name - Please Print)

(Street or P.O. Box)

(City) (State) (Zip Code)

(Owner's Signature)

PHOENIX, ARIZONA

2009 AUG 26 P 3:50

RECEIVED BLM AZ STATE OFFICE

(Continued on page 2)

ENTERED IN COMPUTER
RE 9/28/09

_____ (Owner's Name - Please Print)	_____ (Owner's Signature)
_____ (Street or P.O. Box)	_____ (City) _____ (State) _____ (Zip Code)
_____ (Owner's Name - Please Print)	_____ (Owner's Signature)
_____ (Street or P.O. Box)	_____ (City) _____ (State) _____ (Zip Code)
_____ (Owner's Name - Please Print)	_____ (Owner's Signature)
_____ (Street or P.O. Box)	_____ (City) _____ (State) _____ (Zip Code)
_____ (Owner's Name - Please Print)	_____ (Owner's Signature)
_____ (Street or P.O. Box)	_____ (City) _____ (State) _____ (Zip Code)

INSTRUCTIONS

1. This certification is made under the provisions of § 1744 of Title 43 and § 28-28k of Title 30 of the United States Code; and the regulations thereunder (43 CFR Part 3830).
2. The claimant(s) **must** fill in the dates in paragraph 1 for the beginning and ending of the assessment year for which this waiver is sought.
3. The claimant(s) **must** fill in the date in paragraph 2 for the beginning of the assessment year for which this waiver is sought.
4. All claim and site names and Bureau of Land Management (BLM) serial numbers **must** be listed for the mining claims, mill sites, and tunnel sites for which the waiver is sought.
5. All owners of the mining claims, mill sites, and tunnel sites and their addresses **must** be given.
6. This waiver form **must** be signed by all the claimants or their designated agent, in original form. If an agent is designated, a notarized designation of agent, signed by all of the claimants with proper address given, **must** be submitted with this waiver.
7. This form **must** be filed no later than September 1st for the upcoming assessment year in the BLM State Office where the mining claims or sites are recorded, or the waiver cannot be granted by the BLM. (Example: to obtain a waiver for the assessment year 2000, which begins at noon on September 1, 1999, you **must** qualify for and file for a waiver no later than September 1, 1999, in the proper BLM State Office).
8. For all mining claims which require assessment work, you **must** record an affidavit of labor on or before the December 30th immediately following the filing of this waiver. For all other mining claims or sites waived, you **must** record a notice of intent to hold on or before the December 30th immediately following the filing of this waiver.
9. Mill and tunnel sites may also be listed upon this waiver and be waived from payment of the maintenance fee. A notice of intent to hold for these sites is required to be filed by the December 30th following the filing of this waiver.

NOTICE/BURDEN HOURS STATEMENT

The Privacy Act of 1974, *as amended*, and the regulation in 43 CFR 2.48(d) provide that you be furnished the following information in connection with the information required by this certification of waiver from rental fees.

AUTHORITY: 30 U.S.C. 28-28k; 43 U.S.C. 1201, 1457, 1740, and 1744; and 43 CFR 3830.

PRINCIPLE PURPOSE: This information is to be used to verify that the owner(s) (claimants) of a mining claim has complied with 30 U.S.C. 28f and is entitled to perform assessment work in lieu of paying the maintenance fee for the mining claims listed on this form.

ROUTINE USE: (1) Adjudication of the claimant(s) certification of waiver from paying the maintenance fee otherwise required by 30 U.S.C. 28f. (2) Disclosure may be made to appropriate Federal agencies when location is made within the agency's geographic area of responsibility. (3) Information from the record and/or the record will be transferred to the appropriate Federal, State, or local agency, or a member of the public in response to a specific request for pertinent information. (4) Information may also be provided to the Department of Justice or in a proceeding before a court or adjudicative body; or to Federal, State, local or foreign agencies when needed for enforcement of civil or criminal codes or applicable regulations concerning title rights upon the public land.

EFFECT OF NOT PROVIDING INFORMATION: Disclosure of this information is required by 30 U.S.C. 28f and 43 CFR Part 3830 for those qualified claimants wishing to take the small miner waiver allowed. Failure to supply the information required in this form to support the claimants certification of waiver from payment of the otherwise required maintenance fees will result in the waiver being disallowed and the mining claims subject to forfeiture by BLM under 30 U.S.C. 28i.

The Paperwork Reduction Act of 1995 requires us to inform you that:

This information is being collected to allow the BLM to determine if you qualify for a waiver from the payment of \$100 per mining claim or site maintenance fee established in 30 U.S.C. 28f and the implementing regulations at 43 CFR 3830. A response to this request is required in accordance with the statute to obtain your benefit.

BLM would like you to know that you do not have to respond to this, or any other, Federal agency-sponsored information collection unless it displays a currently valid OMB control number.

Public reporting burden for this form is estimated to average 20 minutes (.33 hours) per response, including time to review instructions, gathering and maintaining data, and completing and reviewing the form. Direct comments regarding this burden estimate, or any other aspect of this form, to the U.S. Department of the Interior, Bureau of Land Management, (1004-0114) Bureau Information Collection Clearance Officer (WO-630), Mail Stop 401 LS, 1849 C St., N.W., Washington, D.C. 20240.

RECEIVED
 BLM AZ STATE OFFICE
 2009 AUG 26 P 3:50
 PHOENIX ARIZONA
 FOR OFFICIAL USE ONLY

When Recorded Return Document to:

Ron Godfrey
PO Box 26605
Phoenix AZ 85068

Check here if this is a change of address.

Telephone: 602 688 0979

E-mail address: RAGodfrey@yahoo.com

AFFIDAVIT OF PERFORMANCE OF ANNUAL WORK

RECEIVED
BLM AZ STATE OFFICE
2009 AUG 26 P 3:50
PHOENIX, ARIZONA
BLM
Date
Stamp

1. State of Arizona, County of MARICOPA ss:

2. I (Name) PASTER RON GODFREY

3. Reside at (Address) PO Box 26605
SUNNY SLOPE

City Phoenix County MARICOPA

State AZ Zip 85068 being duly sworn, depose and say that I am a citizen of the United States, more than eighteen years of age, and that all of the facts set forth in this affidavit, subject to the provisions and penalties of 18 U.S.C. 1001 pertaining to the filing of false, fictitious, or fraudulent statements with the United States, are true and correct according to the best of my knowledge, information and belief.

4. Owner's name and address (If not shown in Items 1-3 above).

5. That I am personally acquainted with the mining claim(s). The work and improvements were made by and at the expense of the owner(s) of said claim(s). Said contiguous group of claims, listed on this document, are situated in the

(optional) Mining District; _____ County, Arizona.

Line No.	AMC NUMBER	CLAIM/SITE NAME	COUNTY RECORDER DATA (If available)	TWP	RNG	SEC
1	390671	Apache Gold #6	Pinal County	1S	11E	21
2	396771	Arroyo Gold	La Paz	7N	12W	30
3	387220	Padre Gold	La Paz	7N	12W	28
4						
5						
6						

Form: MCF108

Revised Jan, 2006

Page 1 of 2

ENTERED IN COMPUTER

R2 9/28/09

RECEIVED
BLM AZ STATE OFFICE
PHOENIX, ARIZONA
2009 AUG 26 P 3:50
BLM
Date
Stamp

7					
8					
9					
10					

6. That between the dates starting at 12 o'clock noon on September 1, 2008 and ending at 12 o'clock noon on September 1, 2009 at least \$ 250 dollars worth of work and improvements were done and performed upon said claim(s) or upon one or more of a contiguous group of claims for the benefit of all, wholly or partly outside of a contiguous group of claims for the benefit of all, not including the location work.

7. That the following persons were employed to perform the work and improvements described herein: Pastor Ron Godfrey, FARA Impastato

8. That the work and improvements performed were: Road improvement, trash, sampling

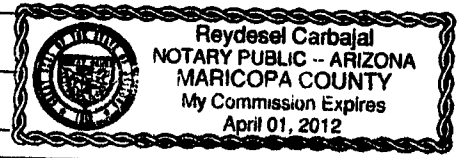
9. Dated: 8/24/09 Signature: Ron Godfrey

SUBSCRIBED AND SWORN TO before me, a Notary Public, this 24th day of August 2009

By: Ronald Godoy

Notary Public [Signature]

My Commission Expires 4-1-2012



Bureau of Land Management
Arizona State Office
www.az.blm.gov

No. of Claims: 3 x \$10 = 30.00
Check No.: CASH Init. ERG
Receipt No.: 1988230
For BLM Use Only

United States Department of the Interior
Bureau of Land Management
 BUSINESS & SUPPORT SVCS DIV
 ONE N CENTRAL AVE SUITE 800
 PHOENIX, AZ 85004 -4427
 Phone: (602) 417-9200

Receipt

No: 1988230

Transaction #: 2052399	
Date of Transaction: 08/26/2009	
CUSTOMER:	RON GODFREY PO BOX 26605 PHOENIX, AZ 85068-6605 US

LINE #	QTY	DESCRIPTION	REMARKS	UNIT PRICE	TOTAL
1	1.00	LOCATABLE MINERALS / MINING CLAIMS- NOT NEW-UNADJUD, ONE AUTH NO. ONLY / MINING CLAIM MONEY RECEIVED CASES: AMC390671/\$30.00	WAIV & POL (3)	- n/a -	30.00
TOTAL:					\$30.00

PAYMENT INFORMATION			
1	AMOUNT:	30.00	POSTMARKED: N/A
	TYPE:	CASH	RECEIVED: 08/26/2009
	NAME:	GODFREY, RON PO BOX 26605 PHOENIX AZ 85068-6605 US	

REMARKS

This receipt was generated by the automated BLM Collections and Billing System and is a paper representation of a portion of the official electronic record contained therein.

8/31/09

When Recorded Return Document to:

Ron Godfrey
PO Box 26605
Sunny Slope
Phoenix AZ 85068

Check here if this is a change of address.

Telephone: 602 688 0979

E-mail address: RA.GODFREY4LIFE@yahoo.com

Already filed POL
w/ BLM on 8.26.09 -
made a mistake on
dollar amount of
improvements. Corrected
copy submitted on 8.31.09
per R.E. Tina

AFFIDAVIT OF PERFORMANCE OF ANNUAL WORK

1. State of Arizona, County of Maricopa ss:

2. I (Name) Pastor Ron Godfrey

3. Reside at (Address) PO Box 26605

Sunny Slope

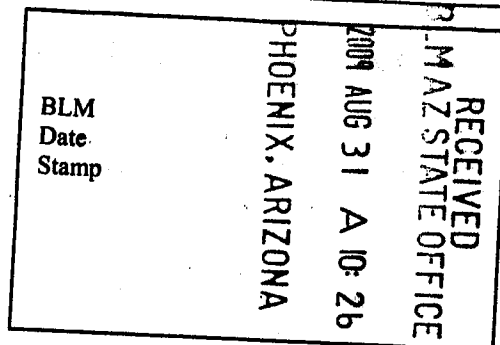
City Phoenix County Maricopa

State AZ Zip 85068 being duly sworn, depose and say that I am a citizen of the United States, more than eighteen years of age, and that all of the facts set forth in this affidavit, subject to the provisions and penalties of 18 U.S.C. 1001 pertaining to the filing of false, fictitious, or fraudulent statements with the United States, are true and correct according to the best of my knowledge, information and belief.

4. Owner's name and address (If not shown in Items 1-3 above).

5. That I am personally acquainted with the mining claim(s). The work and improvements were made by and at the expense of the owner(s) of said claim(s). Said contiguous group of claims, listed on this document, are situated in the

(optional) Mining District; _____ County, Arizona.



Line No.	AMC NUMBER	CLAIM/SITE NAME	COUNTY RECORDER DATA (if available)	TWP	RNG	SEC
1	390671	Apache Gold	Pinal County	1S	11E	21
2	396771	Arroyo Gold	La Paz	7N	12W	30
3	387220	Padre Gold	La Paz	7N	12W	28
4						
5						
6						

AFFIDAVIT OF PERFORMANCE OF ANNUAL WORK – page 2

RECEIVED
BLM AZ STATE OFFICE
2009 AUG 31 A 10: 26
PHOENIX, ARIZONA
BLM
Date
Stamp

7						
8						
9						
10						

6. That between the dates starting at 12 o'clock noon on September 1, 2008 and ending at 12 o'clock noon on September 1, 2009 at least \$ 750.00 dollars worth of work and improvements were done and performed upon said claim(s) or upon one or more of a contiguous group of claims for the benefit of all, wholly or partly outside of a contiguous group of claims for the benefit of all, not including the location work.

7. That the following persons were employed to perform the work and improvements described herein: _____

Pastor Ron Godfrey, FORD IMPASTA 70

8. That the work and improvements performed were: Road improvement, Trash Sampling


9. Dated: 8/31/09 Signature: Ron Godfrey

SUBSCRIBED AND SWORN TO before me, a Notary Public, this 31st day of August 2009

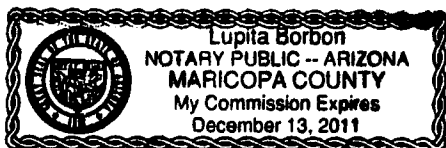
By: Ronald Appleby Godfrey

Notary Public [Signature]

My Commission Expires Dec 13, 2011



Bureau of Land Management
Arizona State Office
www.az.blm.gov



No. of Claims: _____ x \$10 = _____
 Check No.: _____ Init. _____
 Receipt No.: _____
 For BLM Use Only

Form: MCF108
Revised Jan. 2006
Page 2 of 2

When Recorded Return Document to:

Ron Godfrey
PO Box 26605
Phoenix AZ 85068

Check here is this is a change of address.

Telephone: 602 688 0979

E-mail address: RAGodfrey@yahoo.com

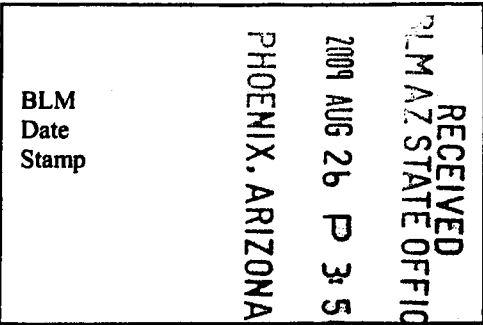
AFFIDAVIT OF PERFORMANCE OF ANNUAL WORK

1. State of Arizona, County of Maricopa ss:

2. I (Name) Paster Ron Godfrey

3. Reside at (Address) Po Box 26605
Sunny Slope

City Phoenix County Maricopa



State AZ Zip 85068 being duly sworn, depose and say that I am a citizen of the United States, more than eighteen years of age, and that all of the facts set forth in this affidavit, subject to the provisions and penalties of 18 U.S.C. 1001 pertaining to the filing of false, fictitious, or fraudulent statements with the United States, are true and correct according to the best of my knowledge, information and belief.

4. Owner's name and address (if not shown in Items 1-3 above).

5. That I am personally acquainted with the mining claim(s). The work and improvements are made by and at the expense of the owner(s) of said claim(s). Said contiguous group of claims, list _____, are situated in the _____

(optional) Mining District; _____ County, Arizona.

Line No.	AMC NUMBER	CLAIM/SITE NAME	COUNTY RECORDER DATA (If available)	TWP	RNG	SEC
1	390671	Apache Gold #6	Pinal County	1S	11E	21
2	396771	Arroyo Gold	La Paz	7N	12W	30
3	387220	Padre Gold	La Paz	7N	12W	28
4						
5						
6						

RECEIVED
BLM AZ STATE OFFICE
2009 AUG 26 P 3:50
PHOENIX, ARIZONA

BLM
Date
Stamp

7						
8						
9						
10						

6. That between the dates starting at 12 o'clock noon on September 1, 2008 and ending at 12 o'clock noon on September 1, 2009 at least \$ 250 dollars worth of work and improvements were done and performed upon said claim(s) or upon one or more of a contiguous group of claims for the benefit of all, wholly or partly outside of a contiguous group of claims for the benefit of all, not including the location work.

7. That the following persons were employed to perform the work and improvements described herein: _____

Pastor Ron Godfrey, Farm Impastato

8. That the work and improvements performed were: Read improvement, trash, Sampling

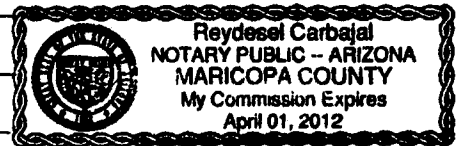
9. Dated: 8/24/09 Signature: Ron Godfrey

SUBSCRIBED AND SWORN TO before me, a Notary Public, this 24th day of August 2009

By: Ronald Godfrey

Notary Public [Signature]

My Commission Expires 4-1-2012



Bureau of Land Management
Arizona State Office
www.az.blm.gov

No. of Claims: 3 x \$10 = 30.00
 Check No.: CASH Init. EG
 Receipt No.: 1988230
 For BLM Use Only

UNITED STATES DEPARTMENT OF THE INTERIOR
BUREAU OF LAND MANAGEMENT

ELG

FORM APPROVED
OMB NO. 1004-0114
Expires: February 28, 2010

MAINTENANCE FEE WAIVER CERTIFICATION

SEE INSTRUCTIONS ON REVERSE

1. This small miner waiver is filed for the assessment year beginning at noon on September 1, 2009 and ending at noon on September 1, 2010.
2. The undersigned and all related parties owned ten or fewer mining claims, mill, or tunnel sites located and maintained on Federal lands in the United States of America on September 1, 2009.
3. The undersigned have performed the assessment work required by law for each mining claim listed prior to filing this waiver and understand that by filing this form; an affidavit of assessment work must be recorded by the December 30th following the filing of this waiver.
4. The undersigned understand that if the assessment work obligation has not yet come due under 30 U.S.C. 28 (for those claims in their first assessment year only); a notice of intent to hold reciting this condition must be recorded by the December 30th following the filing of this waiver.
5. The undersigned understand that mill and tunnel sites may also be listed upon this waiver and be waived from payment of the maintenance fee; and that a notice of intent to hold for these sites is required to be recorded by the December 30th immediately following the filing of this waiver.
6. The undersigned understand and acknowledge that pursuant to 43 U.S.C. 1212 and 18 U.S.C. 1001; the filing or recording of a false, fictitious, or fraudulent document with the Bureau of Land Management may result in a fine of up to \$250,000, a prison term not to exceed five years, or both.
7. The mining claims, mill or tunnel sites for which this waiver from payment of the maintenance fees is requested are:

CLAIM OR SITE NAME	BLM RECORDATION SERIAL NUMBER
1. <u>Padee Gold</u>	<u>AMC 387220</u>
2. <u>APACHE Gold # 6</u>	<u>AMC 390671</u>
3. <u>Arroyo Gold</u>	<u>AMC 396771</u>
4.	
5.	
6.	
7.	
8.	
9.	
10.	

The owner(s) (claimants) of the above mining claims and sites are:

Row Godfrey
(Owner's Name - Please Print)

Row Godfrey
(Owner's Signature)

Po Box 26605
(Street or P.O. Box)

Phoenix AZ 85068
(City) (State) (Zip Code)

(Owner's Name - Please Print)

(Owner's Signature)

(Street or P.O. Box)

(City) (State) (Zip Code)

(Owner's Name - Please Print)

(Owner's Signature)

(Street or P.O. Box)

(City) (State) (Zip Code)

PHOENIX, ARIZONA

2009 AUG 26 P 3:50

RECEIVED
BLM STATE OFFICE

(Owner's Name - Please Print)	(Owner's Signature)		
(Street or P.O. Box)	(City)	(State)	(Zip Code)
(Owner's Name - Please Print)	(Owner's Signature)		
(Street or P.O. Box)	(City)	(State)	(Zip Code)
(Owner's Name - Please Print)	(Owner's Signature)		
(Street or P.O. Box)	(City)	(State)	(Zip Code)
(Owner's Name - Please Print)	(Owner's Signature)		
(Street or P.O. Box)	(City)	(State)	(Zip Code)

INSTRUCTIONS

1. This certification is made under the provisions of § 1744 of Title 43 and § 28-28k of Title 30 of the United States Code, and the regulations thereunder (43 CFR Part 3830).
2. The claimant(s) **must** fill in the dates in paragraph 1 for the beginning and ending of the assessment year for which this waiver is sought.
3. The claimant(s) **must** fill in the date in paragraph 2 for the beginning of the assessment year for which this waiver is sought.
4. All claim and site names and Bureau of Land Management (BLM) serial numbers **must** be listed for the mining claims, mill sites, and tunnel sites for which the waiver is sought.
5. All owners of the mining claims, mill sites, and tunnel sites and their addresses **must** be given.
6. This waiver form **must** be signed by all the claimants or their designated agent, in original form. If an agent is designated, a notarized designation of agent, signed by all of the claimants with proper address given, **must** be submitted with this waiver.
7. This form **must** be filed no later than September 1st for the upcoming assessment year in the BLM State Office where the mining claims or sites are recorded, or the waiver cannot be granted by the BLM. (Example: to obtain a waiver for the assessment year 2000, which begins at noon on September 1, 1999, you **must** qualify for and file for a waiver no later than September 1, 1999, in the proper BLM State Office).
8. For all mining claims which require assessment work, you **must** record an affidavit of labor on or before the December 30th immediately following the filing of this waiver. For all other mining claims or sites waived, you **must** record a notice of intent to hold on or before the December 30th immediately following the filing of this waiver.
9. Mill and tunnel sites may also be listed upon this waiver and be waived from payment of the maintenance fee. A notice of intent to hold for these sites is required to be filed by the December 30th following the filing of this waiver.

NOTICE/BURDEN HOURS STATEMENT

The Privacy Act of 1974, *as amended*, and the regulation in 43 CFR 2.48(d) provide that you be furnished the following information in connection with the information required by this certification of waiver from rental fees.

AUTHORITY: 30 U.S.C. 28-28k; 43 U.S.C. 1201, 1457, 1740, and 1744; and 43 CFR 3830.

PRINCIPLE PURPOSE: This information is to be used to verify that the owner(s) (claimants) of a mining claim has complied with 30 U.S.C. 28f and is entitled to perform assessment work in lieu of paying the maintenance fee for the mining claims listed on this form.

ROUTINE USE: (1) Adjudication of the claimant(s) certification of waiver from paying the maintenance fee otherwise required by 30 U.S.C. 28f. (2) Disclosure may be made to appropriate Federal agencies when location is made within the agency's geographic area of responsibility. (3) Information from the record and/or the record will be transferred to the appropriate Federal, State, or local agency, or a member of the public in response to a specific request for pertinent information. (4) Information may also be provided to the Department of Justice or in a proceeding before a court or adjudicative body; or to Federal, State, local or foreign agencies when needed for enforcement of civil or criminal codes or applicable regulations concerning title rights upon the public land.

EFFECT OF NOT PROVIDING INFORMATION: Disclosure of this information is required by 30 U.S.C. 28f and 43 CFR Part 3830 for those qualified claimants wishing to take the small miner waiver allowed. Failure to supply the information required in this form to support the claimants certification of waiver from payment of the otherwise required maintenance fees will result in the waiver being disallowed and the mining claims subject to forfeiture by BLM under 30 U.S.C. 28i.

The Paperwork Reduction Act of 1995 requires us to inform you that:
This information is being collected to allow the BLM to determine if you qualify for a waiver from the payment of \$100 per mining claim or site maintenance fee established in 30 U.S.C. 28f and the implementing regulations at 43 CFR 3830. A response to this request is required in accordance with the statute to obtain your benefit.

BLM would like you to know that you do not have to respond to this, or any other, Federal agency-sponsored information collection unless it displays a currently valid OMB control number.

Public reporting burden for this form is estimated to average 20 minutes (.33 hours) per response, including time to review instructions, gathering and maintaining data, and completing and reviewing the form. Direct comments regarding this burden estimate, or any other aspect of this form, to the U.S. Department of the Interior, Bureau of Land Management, (1004-0114) Bureau Information Collection Clearance Officer (WO-630), Mail Stop 401 LS, 1849 C St., N.W., Washington, D.C. 20240.

FOR OFFICIAL USE ONLY

RECEIVED

BLM STATE OFFICE

AUG 26 P 3:50

UNITED STATES DEPARTMENT OF THE INTERIOR
BUREAU OF LAND MANAGEMENT

4MC

~~6410~~ (639)

AMC375156
AMC 390671
FORM APPROVED
OMB NO. 1004-0114
Expires: February 28, 2010

MAINTENANCE FEE WAIVER CERTIFICATION

SEE INSTRUCTIONS ON REVERSE

1. This small miner waiver is filed for the assessment year beginning at noon on September 1, 2009 and ending at noon on September 1, 2010
2. The undersigned and all related parties owned ten or fewer mining claims, mill, or tunnel sites located and maintained on Federal lands in the United States of America on September 1, 2009.
3. The undersigned have performed the assessment work **required by law** for each mining claim listed **prior to filing this waiver** and understand that by filing this form; an affidavit of assessment work **must** be recorded by the December 30th following the filing of this waiver.
4. The undersigned understand that if the assessment work obligation has not yet come due under 30 U.S.C. 28 (for those claims in their first assessment year only); a notice of intent to hold reciting this condition **must** be recorded by the December 30th following the filing of this waiver.
5. The undersigned understand that mill and tunnel sites may also be listed upon this waiver and be waived from payment of the maintenance fee; and that a notice of intent to hold for these sites is required to be recorded by the December 30th immediately following the filing of this waiver.
6. The undersigned understand and acknowledge that pursuant to 43 U.S.C. 1212 and 18 U.S.C. 1001; the filing or recording of a false, fictitious, or fraudulent document with the Bureau of Land Management may result in a fine of up to \$250,000, a prison term not to exceed five years, or both.
7. The mining claims, mill or tunnel sites for which this waiver from payment of the maintenance fees is requested are:

CLAIM OR SITE NAME	BLM RECORDATION SERIAL NUMBER
1. SONORAN GOLD	Amc 390674
2. GOLD RESERVE	Amc 390672
3. GOLD DRAW #3	Amc 375158
4.	
5.	
6.	
7.	
8.	
9.	
10.	

The owner(s) (claimants) of the above mining claims and sites are:

FORREST HILL
(Owner's Name - Please Print)
P.O. BOX 4803
(Street or P.O. Box)
CAVE CREEK AZ 85327
(City) (State) (Zip Code)

[Signature] P.O.A Forrest Hill
(Owner's Signature)

(Owner's Name - Please Print)

(Street or P.O. Box)

(City) (State) (Zip Code)

(Owner's Name - Please Print)

(Street or P.O. Box)

(City) (State) (Zip Code)

PHOENIX, ARIZONA
2009 AUG 19 P 2:33
RECEIVED
BLM AZ STATE OFFICE

(Owner's Signature)

(Continued on page 2)

RE 9/25/09

(Owner's Name - Please Print)	(Owner's Signature)
(Street or P.O. Box)	(City) (State) (Zip Code)
(Owner's Name - Please Print)	(Owner's Signature)
(Street or P.O. Box)	(City) (State) (Zip Code)
(Owner's Name - Please Print)	(Owner's Signature)
(Street or P.O. Box)	(City) (State) (Zip Code)
(Owner's Name - Please Print)	(Owner's Signature)
(Street or P.O. Box)	(City) (State) (Zip Code)

INSTRUCTIONS

- This certification is made under the provisions of § 1744 of Title 43 and § 28-28k of Title 30 of the United States Code; and the regulations thereunder (43 CFR Part 3830).
- The claimant(s) must fill in the dates in paragraph 1 for the beginning and ending of the assessment year for which this waiver is sought.
- The claimant(s) must fill in the date in paragraph 2 for the beginning of the assessment year for which this waiver is sought.
- All claim and site names and Bureau of Land Management (BLM) serial numbers must be listed for the mining claims, mill sites, and tunnel sites for which the waiver is sought.
- All owners of the mining claims, mill sites, and tunnel sites and their addresses must be given.
- This waiver form must be signed by all the claimants or their designated agent, in original form. If an agent is designated, a notarized designation of agent, signed by all of the claimants with proper address given, must be submitted with this waiver.
- This form must be filed no later than September 1st for the upcoming assessment year in the BLM State Office where the mining claims or sites are recorded, or the waiver cannot be granted by the BLM. (Example: to obtain a waiver for the assessment year 2000, which begins at noon on September 1, 1999, you must qualify for and file for a waiver no later than September 1, 1999, in the proper BLM State Office).
- For all mining claims which require assessment work, you must record an affidavit of labor on or before the December 30th immediately following the filing of this waiver. For all other mining claims or sites waived, you must record a notice of intent to hold on or before the December 30th immediately following the filing of this waiver.
- Mill and tunnel sites may also be listed upon this waiver and be waived from payment of the maintenance fee. A notice of intent to hold for these sites is required to be filed by the December 30th following the filing of this waiver.

NOTICE/BURDEN HOURS STATEMENT

The Privacy Act of 1974, as amended, and the regulation in 43 CFR 2.48(d) provide that you be furnished the following information in connection with the information required by this certification of waiver from rental fees.

AUTHORITY: 30 U.S.C. 28-28k; 43 U.S.C. 1201, 1457, 1740, and 1744; and 43 CFR 3830.

PRINCIPLE PURPOSE: This information is to be used to verify that the owner(s) (claimants) of a mining claim has complied with 30 U.S.C. 28f and is entitled to perform assessment work in lieu of paying the maintenance fee for the mining claims listed on this form.

ROUTINE USE: (1) Adjudication of the claimant(s) certification of waiver from paying the maintenance fee otherwise required by 30 U.S.C. 28f. (2) Disclosure may be made to appropriate Federal agencies when location is made within the agency's geographic area of responsibility. (3) Information from the record and/or the record will be transferred to the appropriate Federal, State, or local agency, or a member of the public in response to a specific request for pertinent information. (4) Information may also be provided to the Department of Justice or in a proceeding before a court or adjudicative body; or to Federal, State, local or foreign agencies when needed for enforcement of civil or criminal codes or applicable regulations concerning title rights upon the public land.

EFFECT OF NOT PROVIDING INFORMATION: Disclosure of this information is required by 30 U.S.C. 28f and 43 CFR Part 3830 for those qualified claimants wishing to take the small miner waiver allowed. Failure to supply the information required in this form to support the claimants certification of waiver from payment of the otherwise required maintenance fees will result in the waiver being disallowed and the mining claims subject to forfeiture by BLM under 30 U.S.C. 28i.

The Paperwork Reduction Act of 1995 requires us to inform you that:

This information is being collected to allow the BLM to determine if you qualify for a waiver from the payment of \$100 per mining claim or site maintenance fee established in 30 U.S.C. 28f and the implementing regulations at 43 CFR 3830. A response to this request is required in accordance with the statute to obtain your benefit.

BLM would like you to know that you do not have to respond to this, or any other, Federal agency-sponsored information collection unless it displays a currently valid OMB control number.

Public reporting burden for this form is estimated to average 20 minutes (.33 hours) per response, including time to review instructions, gathering and maintaining data, and completing and reviewing the form. Direct comments regarding this burden estimate, or any other aspect of this form, to the U.S. Department of the Interior, Bureau of Land Management, (1004-0114) Bureau Information Collection Clearance Officer (WO-630), Mail Stop 401 LS, 1849 C St, N.W., Washington, D.C. 20240.

RECEIVED
BLMAZ STATE OFFICE
AUG 19 2 33 PM '00
PHOENIX WABZ@BLM

When Recorded Return Document to:

FORREST HILL
P.O. BOX 4803
CAVE CREEK, AZ
85327

Check here is this is a change of address.

Telephone: _____

E-mail address: _____

AFFIDAVIT OF PERFORMANCE OF ANNUAL WORK

1. State of Arizona, County of MARICOPA ss:

2. I (Name) FORREST HILL

3. Reside at (Address) P.O. BOX 4803

City CAVE CREEK County MARICOPA


State AZ Zip 85327 being duly sworn, depose and say that I am a citizen of the United States, more than eighteen years of age, and that all of the facts set forth in this affidavit, subject to the provisions and penalties of 18 U.S.C. 1001 pertaining to the filing of false, fictitious, or fraudulent statements with the United States, are true and correct according to the best of my knowledge, information and belief.

4. Owner's name and address (if not shown in Items 1-3 above). _____

5. That I am personally acquainted with the mining claim(s). The work and improvements were made by and at the expense of the owner(s) of said claim(s). Said contiguous group of claims, listed on this document, are situated in the

(optional) Mining District; Pinal County, Arizona.

Line No.	AMC NUMBER	CLAIM/SITE NAME	COUNTY RECORDER DATA (If available)	TWP	RNG	SEC
1	390674	Sonoran Gold		1S	11E	15
2	390672	Gold Reserve		3S	11E	4
3						
4						
5						
6						



R2 9/25/09

RECEIVED
 BLM AZ STATE OFFICE
 PHOENIX, ARIZONA
 2009 AUG 19 P 2:33
 BLM
 Date
 Stamp

7					
8					
9					
10					

6. That between the dates starting at 12 o'clock noon on September 1, 20 08 and ending at 12 o'clock noon on September 1, 20 09 at least \$ 300 dollars worth of work and improvements were done and performed upon said claim(s) or upon one or more of a contiguous group of claims for the benefit of all, wholly or partly outside of a contiguous group of claims for the benefit of all, not including the location work.

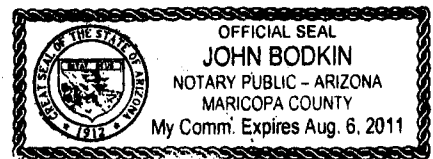
7. That the following persons were employed to perform the work and improvements described herein: _____
JEFF HILL, STEVE KNOZY, KEN MOORE

8. That the work and improvements performed were: ROAD REPAIR, TRASH HAULING, FILL
IN TEST PITS

9. Dated: 8-14-09 Signature: [Signature]

SUBSCRIBED AND SWORN TO before me, a Notary Public, this 14th day of August 2009

By: [Signature]
 Notary Public John Bodkin
 My Commission Expires 8-6-2011



Bureau of Land Management
 Arizona State Office
www.az.blm.gov

No. of Claims: 2 x \$10 = 20
 Check No.: CC Init. JMC
 Receipt No.: 1982098
 For BLM Use Only

POWER OF ATTORNEY

I hereby appoint Jeff Hill as Attorney-In-Fact, to sign all papers and documents required to transfer my interest exclusive to the filing of, and disposition of mining claims. All financial concerns with the aforementioned are the obligation of Jeff Hill.

Signed this 10 day of July, 2005
Ray Anderson Printed
Ray Anderson Signed

Signed this 10 day of July, 2005
Cynthia Anderson Printed
Cynthia Anderson Signed

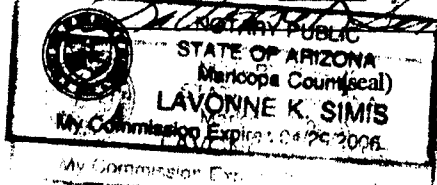
Signed this 10 day of July, 2005
Elizabeth A Hill Printed
Elizabeth Hill Signed

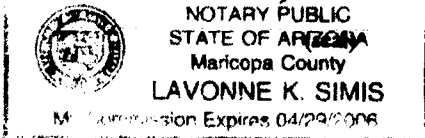
Signed this 11 day of July, 2005
FOREST M. HILL Printed
Forest Hill Signed

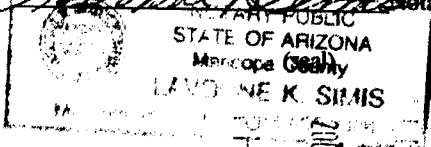
Signed this 11 day of July, 2005
CYNTHIA D HILL Printed
Cynthia D Hill Signed

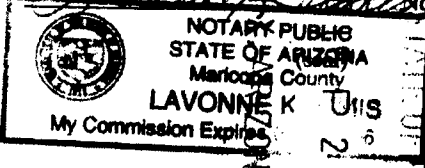
Signed this 12 day of July, 2005
GARROT STRATTON Printed
Garrot Stratton Signed

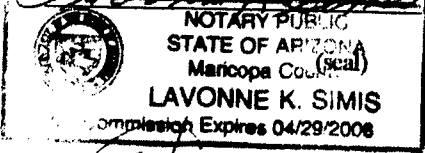
Signed this 13 day of July, 2005
ALEX HILL Printed
Alex Hill Signed

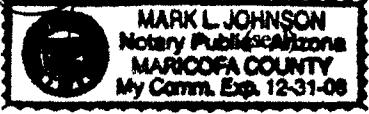
Acknowledged before me this 10 day of July, 2005
Lavonne K. Simis Notary



Acknowledged before me this 10 day of July, 2005
Lavonne K. Simis Notary


Acknowledged before me this 10 day of July, 2005
Lavonne K. Simis Notary


Acknowledged before me this 11 day of July, 2005
Lavonne K. Simis Notary


Acknowledged before me this 11 day of July, 2005
Lavonne K. Simis Notary


Acknowledged before me this 12 day of July, 2005
Mark L. Johnson Notary


Acknowledged before me this 13 day of July, 2005
BARRY W. MCGRAW Notary


RECEIVED
BLMAZ STATE OFFICE

2009 AUG 19 P 2:33

PHOENIX, ARIZONA

When Recorded Return Document to:

FORREST Hill
P.O. BOX 4803
CAVE CREEK, AZ
85327

Check here is this is a change of address.

Telephone: _____

E-mail address: _____

AFFIDAVIT OF PERFORMANCE OF ANNUAL WORK

1. State of Arizona, County of MARICOPA ss:

2. I (Name) FORREST Hill

3. Reside at (Address) P.O. BOX 4803

City CAVE CREEK, AZ County MARICOPA

State AZ zip 85327 being duly sworn, depose and say that I am a citizen of the United States, more than eighteen years of age, and that all of the facts set forth in this affidavit, subject to the provisions and penalties of 18 U.S.C. 1001 pertaining to the filing of false, fictitious, or fraudulent statements with the United States, are true and correct according to the best of my knowledge, information and belief.

4. Owner's name and address (if not shown in Items 1-3 above). _____

5. That I am personally acquainted with the mining claim(s). The work and improvements were made by and at the expense of the owner(s) of said claim(s). Said contiguous group of claims, listed on this document, are situated in the

(optional) Mining District; LAPAZ County, Arizona.

Line No.	AMC NUMBER	CLAIM/SITE NAME	COUNTY RECORDER DATA (if available)	TWP	RNG	SEC
1	375158	GOLD DRAW #3		9N	17W	18
2						
3						
4						
5						
6						

RECEIVED
MAR STATE OFFICE
2009 AUG 19 P 2:33
PHOENIX, ARIZONA

BLM
Date
Stamp

RE 9/25/09

RECEIVED
BLM ARIZONA STATE OFFICE
2009 AUG 19 P 2:35
PHOENIX, ARIZONA
BLM
Date
Stamp

7					
8					
9					
10					

6. That between the dates starting at 12 o'clock noon on September 1, 20 08 and ending at 12 o'clock noon on September 1, 20 09 at least \$ 150 dollars worth of work and improvements were done and performed upon said claim(s) or upon one or more of a contiguous group of claims for the benefit of all, wholly or partly outside of a contiguous group of claims for the benefit of all, not including the location work.


7. That the following persons were employed to perform the work and improvements described herein: JEFF HILL, STEVE FAROLYI, KEN MOORE

8. That the work and improvements performed were: HAULED TRASH, FIXED ROADS, BACK FILLED OPEN PITS

9. Dated: 8-14-09 Signature: [Signature]

SUBSCRIBED AND SWORN TO before me, a Notary Public, this 14th day of August 2009

By: [Signature]
Notary Public John Bodkin
My Commission Expires 8-6-2011



No. of Claims: 1 x \$10 = 10
Check No.: CC Init. MMC
Receipt No.: 1982098
For BLM Use Only

Bureau of Land Management
Arizona State Office
www.az.blm.gov

POWER OF ATTORNEY

I hereby appoint Jeff Hill as Attorney-In-Fact, to sign all papers and documents required to transfer my interest exclusive to the filing of, and disposition of mining claims. All financial concerns with the aforementioned are the obligation of Jeff Hill.

Signed this 10 day of July, 2005
Amy Anderson Printed

[Signature] Signed

Signed this 10 day of July, 2005
Cynthia Anderson Printed

[Signature] Signed

Signed this 10 day of July, 2005
Elizabeth A. Hill Printed

[Signature] Signed

Signed this 11 day of July, 2005
FOLBERT M. HILL Printed

[Signature] Signed

Signed this 11 day of July, 2005
CYNTHIA D HILL Printed

[Signature] Signed

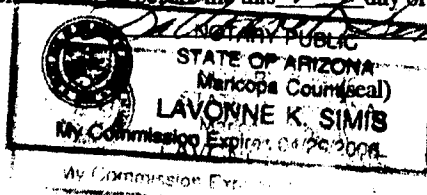
Signed this 12 day of July, 2005
GARRETT STRAZ Printed

[Signature] Signed

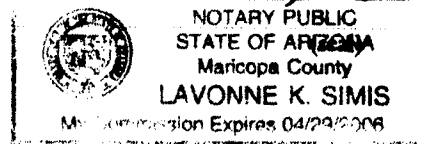
Signed this 13 day of July, 2005
ALEX HILL Printed

[Signature] Signed

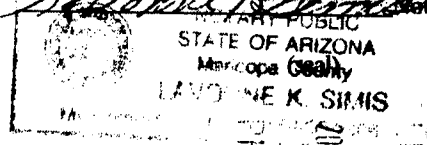
Acknowledged before me this 10 day of July, 2005




Acknowledged before me this 10 day of July, 2005




Acknowledged before me this 10 day of July, 2005



Acknowledged before me this 11 day of July, 2005




Acknowledged before me this 11 day of July, 2005



Acknowledged before me this 12 day of July, 2005



Acknowledged before me this 13 day of July, 2005



RECEIVED
DLM AZ STATE OFFICE

2009 AUG 19 P 2:33

PHOENIX, ARIZONA

United States Department of the Interior
Bureau of Land Management
 BUSINESS & SUPPORT SVCS DIV
 ONE N CENTRAL AVE SUITE 800
 PHOENIX, AZ 85004 -4427
 Phone: (602) 417-9200

Receipt

No:

1982098

Transaction #: 2046158	
Date of Transaction: 08/19/2009	
CUSTOMER:	JEFF HILL PO BOX 4803 CAVE CREEK, AZ 85327-4803 US

LINE #	QTY	DESCRIPTION	REMARKS	UNIT PRICE	TOTAL
1	1.00	LOCATABLE MINERALS / MINING CLAIMS-NOT NEW-UNADJUD, ONE AUTH NO. ONLY / MINING CLAIM MONEY RECEIVED CASES: AMC390674/\$30.00	POL 2009/3 WAV	- n/a -	30.00
TOTAL:					\$30.00

PAYMENT INFORMATION			
NOTE: Items will appear on credit card statement as "Bureau of Land Mgmt CO".			
1	AMOUNT:	30.00	POSTMARKED: N/A
	TYPE:	CREDIT CARD	RECEIVED: 08/19/2009
	NAME:	HILL, JEFF PO BOX 4803 CAVE CREEK AZ 85327-4803 US	
	CARD NO:	XXXXXXXXXXXX5890	AUTH CODE: 073917
	NAME ON CARD:	JEFFREY D HILL	
	EXPIRES:	02/2012	
	SIGNATURE:		

REMARKS

This receipt was generated by the automated BLM Collections and Billing System and is a paper representation of a portion of the official electronic record contained therein.

UNITED STATES DEPARTMENT OF THE INTERIOR
BUREAU OF LAND MANAGEMENT

6/5c

Amc 390671
375156
387216
386602

MAINTENANCE FEE WAIVER CERTIFICATION

FORM APPROVED
OMB NO. 1004-0114
Expires: December 31, 2006

SEE INSTRUCTIONS ON REVERSE

218

1. This small miner waiver is filed for the assessment year beginning at noon on September 1, _____ and ending at noon on September 1, _____.
2. The undersigned and all related parties owned ten or fewer mining claims, mill, or tunnel sites located and maintained on Federal lands in the United States of America on September 1, _____.
3. The undersigned have performed the assessment work **required by law** for each mining claim listed **prior to filing this waiver** and understand that by filing this form; an affidavit of assessment work **must** be recorded by the December 30th following the filing of this waiver.
4. The undersigned understand that if the assessment work obligation has not yet come due under 30 U.S.C. 28 (for those claims in their first assessment year only); a notice of intent to hold reciting this condition **must** be recorded by the December 30th following the filing of this waiver.
5. The undersigned understand that mill and tunnel sites may also be listed upon this waiver and be waived from payment of the maintenance fee; and that a notice of intent to hold for these sites is required to be recorded by the December 30th immediately following the filing of this waiver.
6. The undersigned understand and acknowledge that pursuant to 43 U.S.C. 1212 and 18 U.S.C. 1001; the filing or recording of a false, fictitious, or fraudulent document with the Bureau of Land Management may result in a fine of up to \$250,000, a prison term not to exceed five years, or both.
7. The mining claims, mill or tunnel sites for which this waiver from payment of the maintenance fees is requested are:

CLAIM OR SITE NAME	BLM RECORDATION SERIAL NUMBER
1. APACHE GOLD # 6	Amc 390671
2. GOLD RESERVE	Amc 390672
3. SONORAN GOLD	Amc 390674
4. GOLD DRAW # 3	Amc 375158
5. PADRE GOLD	Amc 387220
6. TIERRA DORADO	Amc 386612
7.	
8.	
9.	
10.	

The owner(s) (claimants) of the above mining claims and sites are:

FORREST HILL

(Owner's Name - Please Print)

P.O. Box 4803

(Street or P.O. Box)

CAVE CREEK

(City)

AZ

(State)

85327

(Zip Code)

Jeff D. Hill agent / P.O.A
(Owner's Signature)
for Forrest Hill

(Owner's Name - Please Print)

(Owner's Signature)

(Street or P.O. Box)

(City)

(State)

(Zip Code)

(Owner's Name - Please Print)

(Owner's Signature)

(Street or P.O. Box)

(City)

(State)

(Zip Code)

(Continued on page 2)

ENTERED INTO COMPUTER

AR 11/12/08

(Owner's Name - Please Print)	(Owner's Signature)		
(Street or P.O. Box)	(City)	(State)	(Zip Code)
(Owner's Name - Please Print)	(Owner's Signature)		
(Street or P.O. Box)	(City)	(State)	(Zip Code)
(Owner's Name - Please Print)	(Owner's Signature)		
(Street or P.O. Box)	(City)	(State)	(Zip Code)
(Owner's Name - Please Print)	(Owner's Signature)		
(Street or P.O. Box)	(City)	(State)	(Zip Code)

INSTRUCTIONS

1. This certification is made under the provisions of § 1744 of Title 43 and § 28-28k of Title 30 of the United States Code; and the regulations thereunder (43 CFR Part 3830).
2. The claimant(s) **must** fill in the dates in paragraph 1 for the beginning and ending of the assessment year for which this waiver is sought.
3. The claimant(s) **must** fill in the date in paragraph 2 for the beginning of the assessment year for which this waiver is sought.
4. All claim and site names and Bureau of Land Management (BLM) serial numbers **must** be listed for the mining claims, mill sites, and tunnel sites for which the waiver is sought.
5. All owners of the mining claims, mill sites, and tunnel sites and their addresses **must** be given.
6. This waiver form **must** be signed by all the claimants or their designated agent, in original form. If an agent is designated, a notarized designation of agent, signed by all of the claimants with proper address given, **must** be submitted with this waiver.
7. This form **must** be filed no later than September 1st for the upcoming assessment year in the BLM State Office where the mining claims or sites are recorded, or the waiver cannot be granted by the BLM. (Example: to obtain a waiver for the assessment year 2000, which begins at noon on September 1, 1999, you **must** qualify for and file for a waiver no later than September 1, 1999, in the proper BLM State Office).
8. For all mining claims which require assessment work, you **must** record an affidavit of labor on or before the December 30th immediately following the filing of this waiver. For all other mining claims or sites waived, you must record a notice of intent to hold on or before the December 30th immediately following the filing of this waiver.
9. Mill and tunnel sites may also be listed upon this waiver and be waived from payment of the maintenance fee. A notice of intent to hold for these sites is required to be filed by the December 30th following the filing of this waiver.

NOTICE/BURDEN HOURS STATEMENT

The Privacy Act of 1974, *as amended*, and the regulation in 43 CFR 2.48(d) provide that you be furnished the following information in connection with the information required by this certification of waiver from rental fees.

AUTHORITY: 30 U.S.C. 28-28k; 43 U.S.C. 1201, 1457, 1740, and 1744; and 43 CFR 3830.

PRINCIPLE PURPOSE: This information is to be used to verify that the owner(s) (claimants) of a mining claim has complied with 30 U.S.C. 28f and is entitled to perform assessment work in lieu of paying the maintenance fee for the mining claims listed on this form.

ROUTINE USE: (1) Adjudication of the claimant(s) certification of waiver from paying the maintenance fee otherwise required by 30 U.S.C. 28f. (2) Disclosure may be made to appropriate Federal agencies when location is made within the agency's geographic area of responsibility. (3) Information from the record and/or the record will be transferred to the appropriate Federal, State, or local agency, or a member of the public in response to a specific request for pertinent information. (4) Information may also be provided to the Department of Justice or in a proceeding before a court or adjudicative body; or to Federal, State, local or foreign agencies when needed for enforcement of civil or criminal codes or applicable regulations concerning title rights upon the public land.

EFFECT OF NOT PROVIDING INFORMATION: Disclosure of this information is required by 30 U.S.C. 28f and 43 CFR Part 3830 for those qualified claimants wishing to take the small miner waiver allowed. Failure to supply the information required in this form to support the claimants certification of waiver from payment of the otherwise required maintenance fees will result in the waiver being disallowed and the mining claims subject to forfeiture by BLM under 30 U.S.C. 28i.

The Paperwork Reduction Act of 1995 requires us to inform you that:

This information is being collected to allow the BLM to determine if you qualify for a waiver from the payment of \$100 per mining claim or site maintenance fee established in 30 U.S.C. 28f and the implementing regulations at 43 CFR 3830. A response to this request is required in accordance with the statute to obtain your benefit.

BLM would like you to know that you do not have to respond to this, or any other, Federal agency-sponsored information collection unless it displays a currently valid OMB control number.

Public reporting burden for this form is estimated to average 8 minutes (0.133 hours) per response, including time to review instructions, gathering and maintaining data, and completing and reviewing the form. Direct comments regarding this burden estimate, or any other aspect of this form, to the U.S. Department of the Interior, Bureau of Land Management, (1004-0114) Bureau Information Collection Clearance Officer (WO-630), Mail Stop 401 LS, 1849 C St, N.W., Washington, D.C. 20240.

ARIZONA
PHOENIX
FOR OFFICIAL USE ONLY

2008 AUG 13 P 12:06

RECEIVED
B.L.M. AZ STATE OFFICE

When Recorded Return Document to:

PASTOR Ron Godfrey
PO Box 26605
Phoenix AZ 85068

Check here is this is a change of address.

Telephone: 602 688 0979

E-mail address: RAGodfrey4Life@yahoo.com

371736
390671
875156
387216
386602
389919
371570

AFFIDAVIT OF PERFORMANCE OF ANNUAL WORK

1. State of Arizona, County of Maricopa ss:

2. I (Name) Pastor Ron Godfrey

3. Reside at (Address) Po Box 26605

City Phoenix County Maricopa

RECEIVED
BLM, AZ STATE OFFICE
2008 AUG 13 P 12:06
PHOENIX, ARIZONA
BLM
Date
Stamp

State AZ Zip 85068 being duly sworn, depose and say that I am a citizen of the United States, more than eighteen years of age, and that all of the facts set forth in this affidavit, subject to the provisions and penalties of 18 U.S.C. 1001 pertaining to the filing of false, fictitious, or fraudulent statements with the United States, are true and correct according to the best of my knowledge, information and belief.

4. Owner's name and address (If not shown in Items 1-3 above).

5. That I am personally acquainted with the mining claim(s). The work and improvements were made by and at the expense of the owner(s) of said claim(s). Said contiguous group of claims, listed on this document, are situated in the

(optional) Mining District; Gila County, Arizona.

Line No.	AMC NUMBER	CLAIM/SITE NAME	COUNTY RECORDER DATA (If available)	TWP	RNG	SEC
1	371736	Dons Gold		TN 10	R 9E	S 23
2						
3						
4						
5						
6						

Claim closed

AFFIDAVIT OF PERFORMANCE OF ANNUAL WORK - page 2

RECEIVED
B.L.M. AZ STATE OFFICE
2008 AUG 13 P 12:06
PHOENIX, ARIZONA

BLM
Date
Stamp

7						
8						
9						
10						

6. That between the dates starting at 12 o'clock noon on September 1, 2007 and ending at 12 o'clock noon on September 1, 2008 at least \$ 250 dollars worth of work and improvements were done and performed upon said claim(s) or upon one or more of a contiguous group of claims for the benefit of all, wholly or partly outside of a contiguous group of claims for the benefit of all, not including the location work.

7. That the following persons were employed to perform the work and improvements described herein: Pastor Ron Godfrey, Fara & mpas tato

8. That the work and improvements performed were: Road improvement, Trash, Sampling

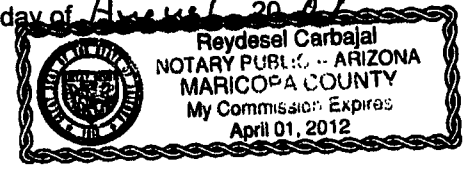
9. Dated: 8/13/08 Signature: Ronald A Godfrey

SUBSCRIBED AND SWORN TO before me, a Notary Public, this 13th day of August, 2008

By: Ronald A Godfrey

Notary Public [Signature]

My Commission Expires 4-1-2012



Bureau of Land Management
Arizona State Office
www.az.blm.gov

No. of Claims: 1 x \$10 = 1000
 Check No.: 1552 Init. SL
 Receipt No.: 1760262
 For BLM Use Only

Form: MCF108
Revised Jan. 2006
Page 2 of 2

When Recorded Return Document to:

ELIZABETH HILL
P.O. BOX 4803
CAVE CREEK, AZ
85327

Check here is this is a change of address.

Telephone: _____

E-mail address: _____

AFFIDAVIT OF PERFORMANCE OF ANNUAL WORK

1. State of Arizona, County of MARICOPA ss:

2. I (Name) ELIZABETH HILL

3. Reside at (Address) P.O. BOX 4803

City CAVE CREEK County MARICOPA

State AZ Zip 85327 being duly sworn, depose and say that I am a citizen of the United States, more than eighteen years of age, and that all of the facts set forth in this affidavit, subject to the provisions and penalties of 18 U.S.C. 1001 pertaining to the filing of false, fictitious, or fraudulent statements with the United States, are true and correct according to the best of my knowledge, information and belief.

4. Owner's name and address (If not shown in Items 1-3 above). _____

5. That I am personally acquainted with the mining claim(s). The work and improvements were made by and at the expense of the owner(s) of said claim(s). Said contiguous group of claims, listed on this document, are situated in the

(optional) Mining District; LAPAZ County, Arizona.

Line No.	AMC NUMBER	CLAIM/SITE NAME	COUNTY RECORDER DATA (If available)	TWP	RNG	SEC
1	386603	CALAMITY GOLD		4N	11W	8
2	386605	FOUR GOLD		4N	11W	4
3	387216	ARROYO GOLD		7N	12W	30
4	371573	OUTBACK GOLD #1		10N	17W	12
5	371574	OUTBACK GOLD #2		10N	17W	1
6	371575	OUTBACK GOLD #3		10N	17W	1

RECEIVED
BLM, AZ STATE OFFICE
2008 AUG 13 P 12:08
PHOENIX, ARIZONA
BLM
Date
Stamp

ENTERED INTO COMPUTER
9/29/08 AB

RECEIVED
BLM, AZ STATE OFFICE
2008 AUG 13 P 12: 06
PHOENIX, ARIZONA

BLM
Date
Stamp

7						
8						
9						
10						

6. That between the dates starting at 12 o'clock noon on September 1, 20 07 and ending at 12 o'clock noon on September 1, 20 08 at least \$ 600 dollars worth of work and improvements were done and performed upon said claim(s) or upon one or more of a contiguous group of claims for the benefit of all, wholly or partly outside of a contiguous group of claims for the benefit of all, not including the location work.

7. That the following persons were employed to perform the work and improvements described herein: _____

JEFF HILL, ELIZABETH HILL, STEVE KAROLYI + KEN MOORE, RON GODFREY

8. That the work and improvements performed were: ROAD REPAIR, TRASH CLEANUP, SAMPLE TAKING

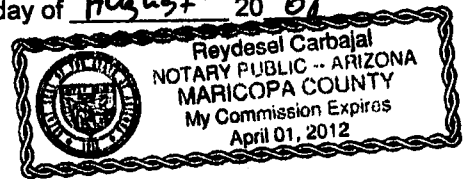
9. Dated: 8-13-08 Signature: [Signature] P.O.A. / Agent for ELIZABETH HILL

SUBSCRIBED AND SWORN TO before me, a Notary Public, this 13th day of August 20 08

By: Jeff Hill

Notary Public [Signature]

My Commission Expires 4-1-2012



Bureau of Land Management
Arizona State Office
www.az.blm.gov

No. of Claims: 6 x \$100 = 6000
Check No.: 1552 Init. SC
Receipt No.: 1760262
For BLM Use Only

When Recorded Return Document to:

FORREST HILL
P.O. BOX 4803
CAVE CREEK, AZ
85327

Check here is this is a change of address.

Telephone: _____

E-mail address: _____

AFFIDAVIT OF PERFORMANCE OF ANNUAL WORK

1. State of Arizona, County of MARICOPA ss:

2. I (Name) FORREST HILL

3. Reside at (Address) P.O. BOX 4803

City CAVE CREEK County MARICOPA

State AZ Zip 85327 being duly sworn, depose and say that I am a citizen of the United States, more than eighteen years of age, and that all of the facts set forth in this affidavit, subject to the provisions and penalties of 18 U.S.C. 1001 pertaining to the filing of false, fictitious, or fraudulent statements with the United States, are true and correct according to the best of my knowledge, information and belief.

4. Owner's name and address (If not shown in Items 1-3 above). _____

5. That I am personally acquainted with the mining claim(s). The work and improvements were made by and at the expense of the owner(s) of said claim(s). Said contiguous group of claims, listed on this document, are situated in the

(optional) Mining District; PINAL County, Arizona.

Line No.	AMC NUMBER	CLAIM/SITE NAME	COUNTY RECORDER DATA (If available)	TWP	RNG	SEC
1	390671	APACHE GOLD*6		1S	11E	21
2	390672	GOLD RESERVE		3S	11E	4
3	390674	SONORAN GOLD		1S	11E	15
4						
5						
6						

RECEIVED
 BLM AZ STATE OFFICE
 2008 AUG 13 P 12:06
 PHOENIX, ARIZONA
 BLM
 Date
 Stamp

ENTERED INTO COMPUTER

9/29/08 AB

AFFIDAVIT OF PERFORMANCE OF ANNUAL WORK – page 2

RECEIVED
BLM, AZ STATE OFFICE

2008 AUG 13 P 12:06
PHOENIX, ARIZONA

BLM
Date
Stamp

7					
8					
9					
10					

6. That between the dates starting at 12 o'clock noon on September 1, 20 07 and ending at 12 o'clock noon on September 1, 20 08 at least \$ 300 dollars worth of work and improvements were done and performed upon said claim(s) or upon one or more of a contiguous group of claims for the benefit of all, wholly or partly outside of a contiguous group of claims for the benefit of all, not including the location work.

7. That the following persons were employed to perform the work and improvements described herein: _____

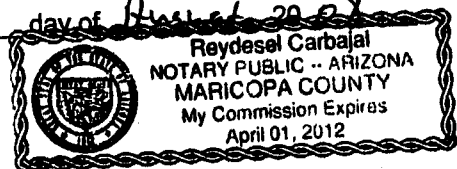
Ken Moore + Jeff Hill, Ron Godfrey

8. That the work and improvements performed were: REPAIR ROADS, TAKE MINERAL SAMPLES, FILLED IN EXISTING TEST PITS, REMOVED TRASH

9. Dated: 8-13-08 Signature: [Signature] Agent / P.O.A. FOR FOREST HILL

SUBSCRIBED AND SWORN TO before me, a Notary Public, this 13th day of August, 2008

By: Jeff Hill
Notary Public [Signature]



My Commission Expires 4-1-2012

No. of Claims: 3 x \$10 = 30.00
Check No.: 1552 Init. SC
Receipt No.: 1760262
For BLM Use Only

Bureau of Land Management
Arizona State Office
www.az.blm.gov

Form: MCF108
Revised June 2005
Page 2 of 2

When Recorded Return Document to:

FORREST HILL
P.O. BOX 4803
CAVE CREEK AZ
85327

Check here is this is a change of address.

Telephone: _____

E-mail address: _____

AFFIDAVIT OF PERFORMANCE OF ANNUAL WORK

1. State of Arizona, County of MARICOPA ss:

2. I (Name) FORREST HILL

3. Reside at (Address) P.O. BOX 4803

City CAVE CREEK County MARICOPA

RECEIVED
B.L.M. AZ STATE OFFICE
2008 AUG 13 P 12:05
PHOENIX, ARIZONA
BLM
Date
Stamp

State AZ Zip 85327 being duly sworn, depose and say that I am a citizen of the United States, more than eighteen years of age, and that all of the facts set forth in this affidavit, subject to the provisions and penalties of 18 U.S.C. 1001 pertaining to the filing of false, fictitious, or fraudulent statements with the United States, are true and correct according to the best of my knowledge, information and belief.

4. Owner's name and address (If not shown in Items 1-3 above). _____

5. That I am personally acquainted with the mining claim(s). The work and improvements were made by and at the expense of the owner(s) of said claim(s). Said contiguous group of claims, listed on this document, are situated in the

_____ (optional) Mining District; LAPAZ County, Arizona.


Line No.	AMC NUMBER	CLAIM/SITE NAME	COUNTY RECORDER DATA (If available)	TWP	RNG	SEC
1	387220	PADRE GOLD		7N	12W	28
2	386612	TIERRA DORADO		4N	11W	7
3	375158	GOLD DRAW #3		9N	17W	18
4						
5						
6						

Form: MCF108
Revised June 2005
Page 1 of 2

ENTERED INTO COMPUTER

9/29/08 ab

AFFIDAVIT OF PERFORMANCE OF ANNUAL WORK – page 2



7						
8						
9						
10						

6. That between the dates starting at 12 o'clock noon on September 1, 20 07 and ending at 12 o'clock noon on September 1, 20 08 at least \$ 300 dollars worth of work and improvements were done and performed upon said claim(s) or upon one or more of a contiguous group of claims for the benefit of all, wholly or partly outside of a contiguous group of claims for the benefit of all, not including the location work.

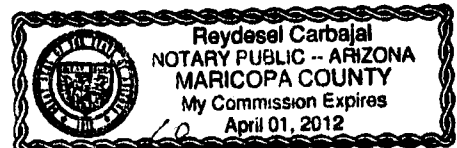
7. That the following persons were employed to perform the work and improvements described herein: _____
JEFF HILL, Ken MOORE, ELIZABETH HILL, RON GODFREY

8. That the work and improvements performed were: FIX ROAD, HAUL TRASH FILLED TEST PITS

9. Dated: 8-13-08 Signature: [Signature] POA / AGENT FOR FOREST HILL

SUBSCRIBED AND SWORN TO before me, a Notary Public, this 13th day of August 20 08

By: JEFF HILL
 Notary Public [Signature]
 My Commission Expires 4-1-2012



No. of Claims: 3 x \$5 = 3000
 Check No.: 1552 Init. SC
 Receipt No.: 1760262
 For BLM Use Only

Bureau of Land Management
 Arizona State Office
www.az.blm.gov

When Recorded Return Document to:

JEFF HILL
P.O. BOX 4803
CAVE CREEK AZ
85327

Check here is this is a change of address.

Telephone: _____

E-mail address: _____

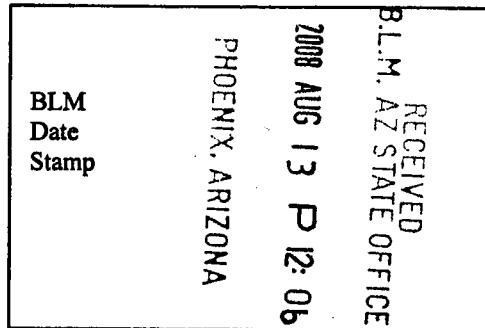
AFFIDAVIT OF PERFORMANCE OF ANNUAL WORK

1. State of Arizona, County of MARICOPA ss:

2. I (Name) JEFF HILL

3. Reside at (Address) P.O. BOX 4803

City CAVE CREEK County MARICOPA



State AZ Zip 85327 being duly sworn, depose and say that I am a citizen of the United States, more than eighteen years of age, and that all of the facts set forth in this affidavit, subject to the provisions and penalties of 18 U.S.C. 1001 pertaining to the filing of false, fictitious, or fraudulent statements with the United States, are true and correct according to the best of my knowledge, information and belief.

4. Owner's name and address (If not shown in Items 1-3 above). _____

5. That I am personally acquainted with the mining claim(s). The work and improvements were made by and at the expense of the owner(s) of said claim(s). Said contiguous group of claims, listed on this document, are situated in the

(optional) Mining District; LAPAZ County, Arizona.

Line No.	AMC NUMBER	CLAIM/SITE NAME	COUNTY RECORDER DATA (If available)	TWP	RNG	SEC
1	389919	FINDERS GOLD		4N	12W	3
2	389920	GOLD MASTER		4N	12W	3
3	389921	KINGS GOLD		4N	12W	2
4	389923	PRINCES GOLD		4N	12W	2
5	389924	QUEENS GOLD		4N	12W	1
6						

Form: MCF108
Revised June 2005
Page 1 of 2

ENTERED INTO COMPUTER

9/29/08 ab

AFFIDAVIT OF PERFORMANCE OF ANNUAL WORK – page 2

RECEIVED
BLM ARIZONA STATE OFFICE

2008 AUG 13 P 12:06
PHOENIX, ARIZONA

BLM
Date
Stamp

7						
8						
9						
10						

6. That between the dates starting at 12 o'clock noon on September 1, 20 07 and ending at 12 o'clock noon on September 1, 20 08 at least \$ 500 dollars worth of work and improvements were done and performed upon said claim(s) or upon one or more of a contiguous group of claims for the benefit of all, wholly or partly outside of a contiguous group of claims for the benefit of all, not including the location work.

7. That the following persons were employed to perform the work and improvements described herein: _____

JEFF HILL, KEN MOORE, STEVE KAROLYI

8. That the work and improvements performed were: ROAD REPAIR, DEBRIS CLEANUP AND TRASH REMOVAL, FILLED IN TEST PITS


9. Dated: 8-13-08 Signature: [Signature]

SUBSCRIBED AND SWORN TO before me, a Notary Public, this 13 day of AUGUST 20 08

By: JEFF HILL

Notary Public [Signature]

My Commission Expires 4-1-2012



Bureau of Land Management
Arizona State Office
www.az.blm.gov

No. of Claims: 5 x \$1000 = 5000
 Check No.: 1552 Init. SC
 Receipt No.: 1760262
 For BLM Use Only

Form: MCF108
Revised June 2005
Page 2 of 2

United States Department of the Interior
 Bureau of Land Management
 BUSINESS & SUPPORT SVCS DIV
 ONE N CENTRAL AVE SUITE 800
 PHOENIX, AZ 85004 -4427
 Phone: (602) 417-9200

Receipt

No: 1760262

Transaction #: 1817760	
Date of Transaction: 08/13/2008	
CUSTOMER:	JEFF HILL PO BOX 4803 CAVE CREEK, AZ 85327

LINE #	QTY	DESCRIPTION	REMARKS	UNIT PRICE	TOTAL
1	1.00	LOCATABLE MINERALS / MINING CLAIMS-NOT NEW-UNADJUD, ONE AUTH NO. ONLY / MINING CLAIM MONEY RECEIVED (455) CASES: AMC386603/\$180.00	POL&WAIVER (18)	- n/a -	180.00
TOTAL:					\$180.00

PAYMENT INFORMATION					
1	AMOUNT:	\$180.00	POSTMARKED:	N/A	
	TYPE:	CHECK	RECEIVED:	08/13/2008	
	CHECK NO:	1552			
	NAME:	HILL, JEFF PO BOX 4803 CAVE CREEK AZ 85327			

REMARKS

This receipt was generated by the automated BLM Collections and Billing System and is a paper representation of a portion of the official electronic record contained therein.

NOTICE!!

These documents have been scanned!

Do not place un-scanned documents beneath this notice!

Do not remove this notice from this file!

GPO Jacket No. 560-102
Print Order 61540
Rise Business Services, LLC
Job=AZ15 5/23/2019



Box Number= AZ15083



Claim Begin-End: AMC390671-AMC390674

5 Miscellaneous



AZ15083-5

AMC390560-AMC391154

**NO
DOCUMENTS
FOUND**

NO DOCUMENTS FOUND
NO DOCUMENTS FOUND

NOTICE!!

These documents have been scanned!

Do not place un-scanned documents beneath this notice!

Do not remove this notice from this file!

GPO Jacket No. 560-102
Print Order 61540
Rise Business Services, LLC
Job=AZ15 5/23/2019



Box Number= AZ15083



Claim Begin-End: AMC390671-AMC390674

6 Location Notices-Amendments and Supporting Documents



AZ15083-5

AMC390560-AMC391154

MINING CLAIM STATUS REPORT

MTP CHECKED BY _____
GEO CHECKED BY _____

LEAD SERIAL NO. AMC 390671 THROUGH AMC 390674

# <u>4</u> LODE	LOCATION FEE @ \$30 =	\$ <u>120</u>
# <u>4</u> PLACER	PROCESSING FEE @ \$15 =	\$ <u>60</u>
# _____ ASSOCIATION PL	MAINTENANCE FEE @ \$125 =	\$ <u>500</u>
# _____ MILL SITE	OVERAGE	\$ _____
# _____ TUNNEL SITE	SHORTAGE	\$ _____
	OTHER FEES	\$ _____
ENOUGH LOCATORS	TOTAL	\$ <u>680</u>
YES [] NO []		

OVER-THE-COUNTER [] MAIL TIMELY FILED: YES NO []

LEGAL DESCRIPTION: T 1S R 11E SEC 15,21
 T 3S R 11E SEC 4
 T _____ R _____ SEC _____
 T _____ R _____ SEC _____

3S 11E

BLM FOREST SERVICE [] 1S 11E FS(X) SUBJ TO PL 359: YES [] NO []

WILDERNESS AREA: NO [] YES [] _____

SPLIT ESTATE: SX [] PX [] SRHA [] OTHER [] _____ N/A []
 PROPER NOTICE FILED IF LOCATED ON SRHA LANDS-YES [] NO [] N/A []

RECONVEYED MINERALS ON BLM LANDS REQUIRE OPENING ORDERS
 FROM 1944 TO 1993. OPEN TO ENTRY ON: _____ N/A []

COMMENTS/STATUS: VOID [] PARTIALLY VOID [] PVT MINERALS []
 WITHDRAWN LANDS [] OTHER [] _____

- In response to REMARKS entry re Wdl Par Site, CL 438 01/16/1956
 - Queen Creek does not show in NE 1/4

Claimant acknowledges that portions of the following claim(s) site(s) may be void or voidable. _____

Signature of claimant _____
 FINAL ADJUDICATION RE DATE 8/1/08

AMC 390671

When recorded please return to;
Jeff Hill
P.O. Box 4803
Cave Creek, AZ 85327

Location Notice for Association Placer Mining Claim

Notice is hereby given that the undersigned have on this 5th day of January, 2008 located an association placer mining claim in Pinal County, State of Arizona.

The name of this claim is the **Apache Gold #6** and is situated in the NE ¼ of Section 21, (un-surveyed, projected), Township 1 S., Range 11 E., Gila & Salt River Base and Meridian, Arizona.

The locators of this claim are:
Elizabeth Hill, Alex Hill, Forrest Hill, Cynthia Hill, Garrett Stritch, Andy Anderson, Cynthia Anderson and

Jeff Hill
P.O. Box 4803
Cave Creek, AZ 85327

The locality of this claim with reference to some natural object or permanent monument and additional information concerning its locality are as follows;

Beginning at a wood post where a copy of this notice is posted, then 300 feet south to the center of the south end line, then 1320 feet east to the southeast corner, then 2640 feet north to the northeast corner, then 2640 feet west to the northwest corner, then 2640 feet south to the southwest corner, then 1320 feet east to the point of beginning.

Dated and posted on the ground this 5th day of January, 2008

Locator(s)



RECEIVED
3.11.08 AZ STATE OFFICE
2008 MAR 31 P 12: 27
PHOENIX, ARIZONA

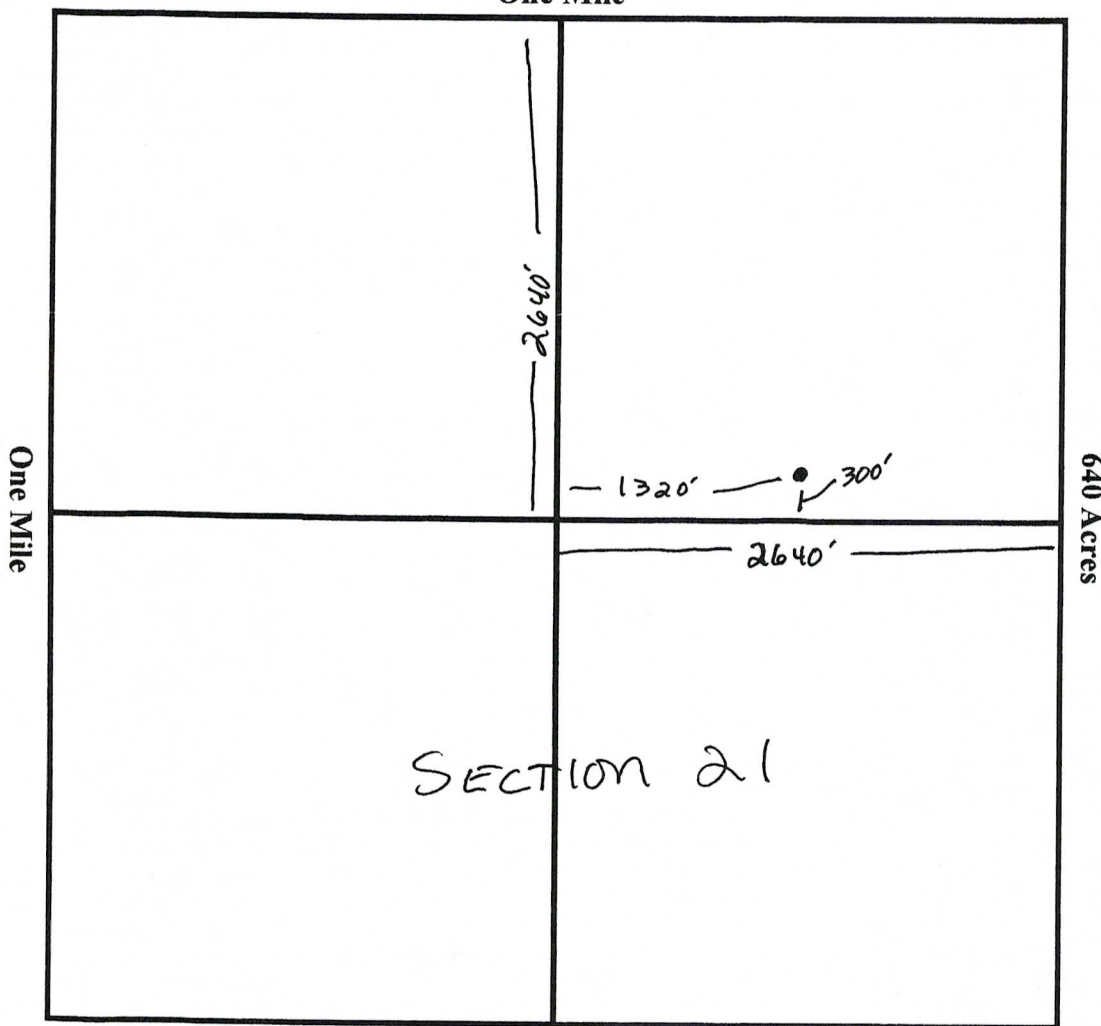
AMC 390671

MAP OF MINING CLAIM LOCATION

1. The name of the claim is **Apache Gold # 6**
2. This claim location has been projected and unsurveyed.
3. The type of location monument is a 2" X 2" X 4' Wooden Post.
4. The bearing and distance between corners of the claim are beginning at the NW corner of the claim,
2640 feet in a EAST direction to the NE corner,
then 2640 feet in a SOUTH direction to the SE corner,
then 2640 feet in a WEST direction to the SW corner,
then 2640 feet in a NORTH direction to point of beginning.

One Inch = One Thousand Feet

One Mile



AMC 390671

RECEIVED
S.L.M. AZ STATE OFFICE
2008 MAR 31 P 12:27
PHOENIX, ARIZONA

NE Quarter of Section 21, Township 1 South, Range 11 East, Gila & Salt River Meridian,
Pinal County, Arizona.

Date 1-5-08

Signature [Handwritten Signature]

When recorded please return to;

Jeff Hill

P.O. Box 4803

Cave Creek, AZ 85327

Location Notice for Association Placer Mining Claim

Notice is hereby given that the undersigned have on this 5th day of January, 2008 located an association placer mining claim in Pinal County, State of Arizona.

The name of this claim is the **Gold Reserve** and is situated in the NE ¼ of Section 4, Township 3 South, Range 11 East, Gila & Salt River Base and Meridian, Arizona, and excludes the existing lode claim AMC # 315520

The locators of this claim are:

Elizabeth Hill, Alex Hill, Forrest Hill, Cynthia Hill, Garrett Stritch, Andy Anderson, Cynthia Anderson and

Jeff Hill

P.O. Box 4803


Cave Creek, AZ 85327

The locality of this claim with reference to some natural object or permanent monument and additional information concerning its locality are as follows;

Beginning at a wood post where a copy of this notice is posted, then 300 feet west to the center of the west end line, then 1320 feet north to the northwest corner, then 2640 feet east to the northeast corner, which is at the brass cap at the northeast corner of section 4, then 2640 feet south to the southeast corner, then 2640 feet west to the southwest corner, then 1320 feet north to the point of beginning.

Dated and posted on the ground this 5th day of January, 2008

Locator(s)



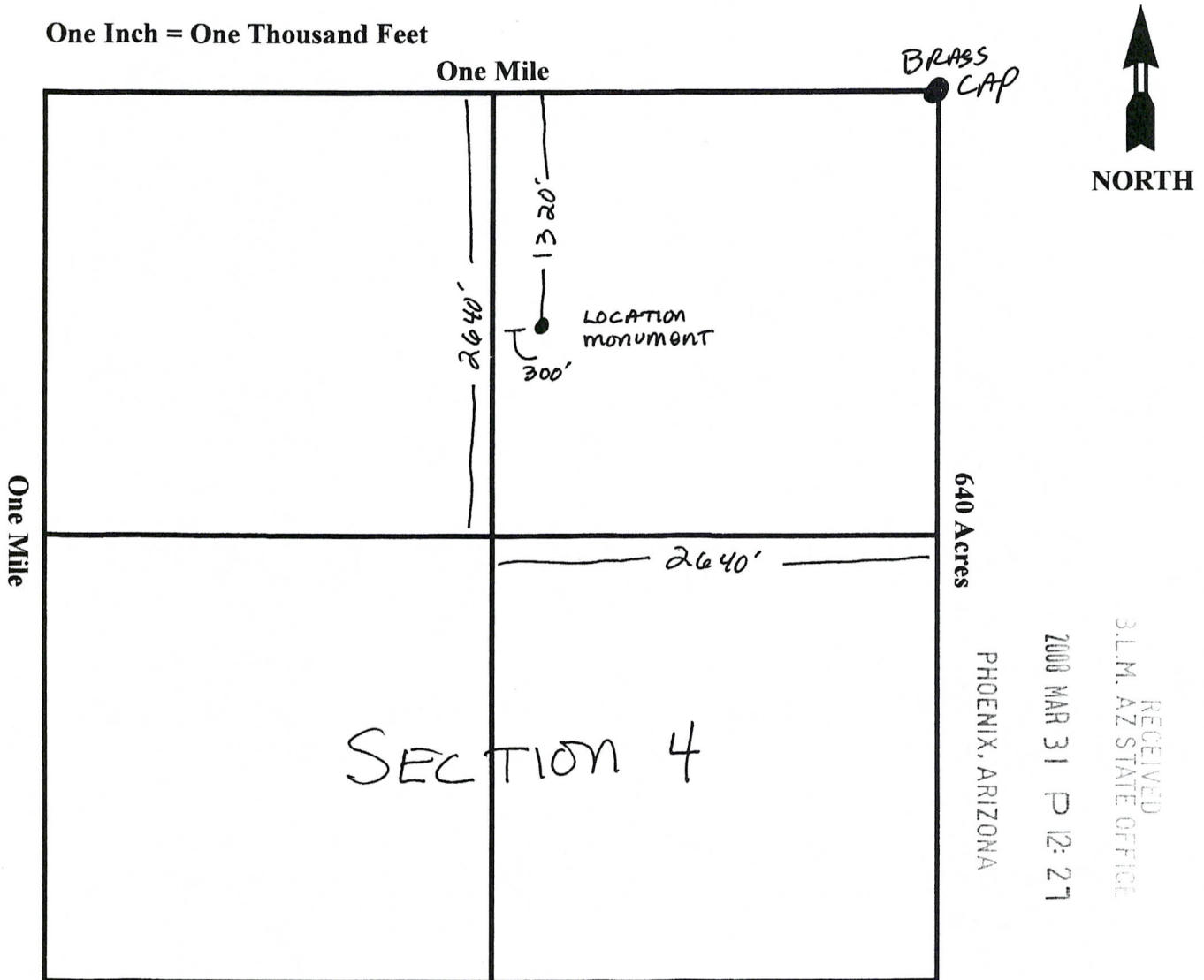
RECEIVED
D.L.M. AZ STATE OFFICE
2008 MAR 31 P 12:27
PHOENIX, ARIZONA

AMC 390672

MAP OF MINING CLAIM LOCATION

1. The name of the claim is **Gold Reserve**
2. The NW corner of the claim is 2640 feet in a WEST direction from a survey monument or permanent object described as brass survey cap.
3. The type of location monument is a 2" X 2" X 4' Wooden Post.
4. The bearing and distance between corners of the claim are beginning at the NW corner of the claim, 2640 feet in a EAST direction to the NE corner, then 2640 feet in a SOUTH direction to the SE corner, then 2640 feet in a WEST direction to the SW corner, then 2640 feet in a NORTH direction to point of beginning.

One Inch = One Thousand Feet



NE Quarter of Section 4, Township 3 SOUTH Range 11 EAST Gila & Salt River Meridian, Pinal County, Arizona.

Date 1-5-08

Signature [Handwritten Signature]

When recorded please return to;

Jeff Hill
P.O. Box 4803
Cave Creek, AZ 85327

Location Notice for Association Placer Mining Claim

Notice is hereby given that the undersigned have on this 5th day of January, 2008 located an association placer mining claim in Pinal County, State of Arizona.

The name of this claim is the **Miners Gold #3** and is situated in the SW $\frac{1}{4}$ of Section 4, Township 3 S., Range 11 E., Gila & Salt River Base and Meridian, Arizona, and excludes the existing lode claims AMC # 64834 and AMC #238578

The locators of this claim are:

Elizabeth Hill, Alex Hill, Forrest Hill, Cynthia Hill, Garrett Stritch, Andy Anderson, Cynthia Anderson and

Jeff Hill

P.O. Box 4803
Cave Creek, AZ 85327

The locality of this claim with reference to some natural object or permanent monument and additional information concerning its locality are as follows;

Beginning at a wood post where a copy of this notice is posted, then 300 feet north to the center of the north end line, then 1320 feet west to the northwest corner, then 2640 feet south to the southwest corner, which is at the brass cap at the southwest corner of section 4, then 2640 feet east to the southeast corner, then 2640 feet north to the northeast corner, then 1320 feet west to the point of beginning.

Dated and posted on the ground this 5th day of January, 2008

Locator(s)



PHOENIX, ARIZONA

2008 MAR 31 P 12:28

RECEIVED
S.L.M. AZ STATE OFFICE

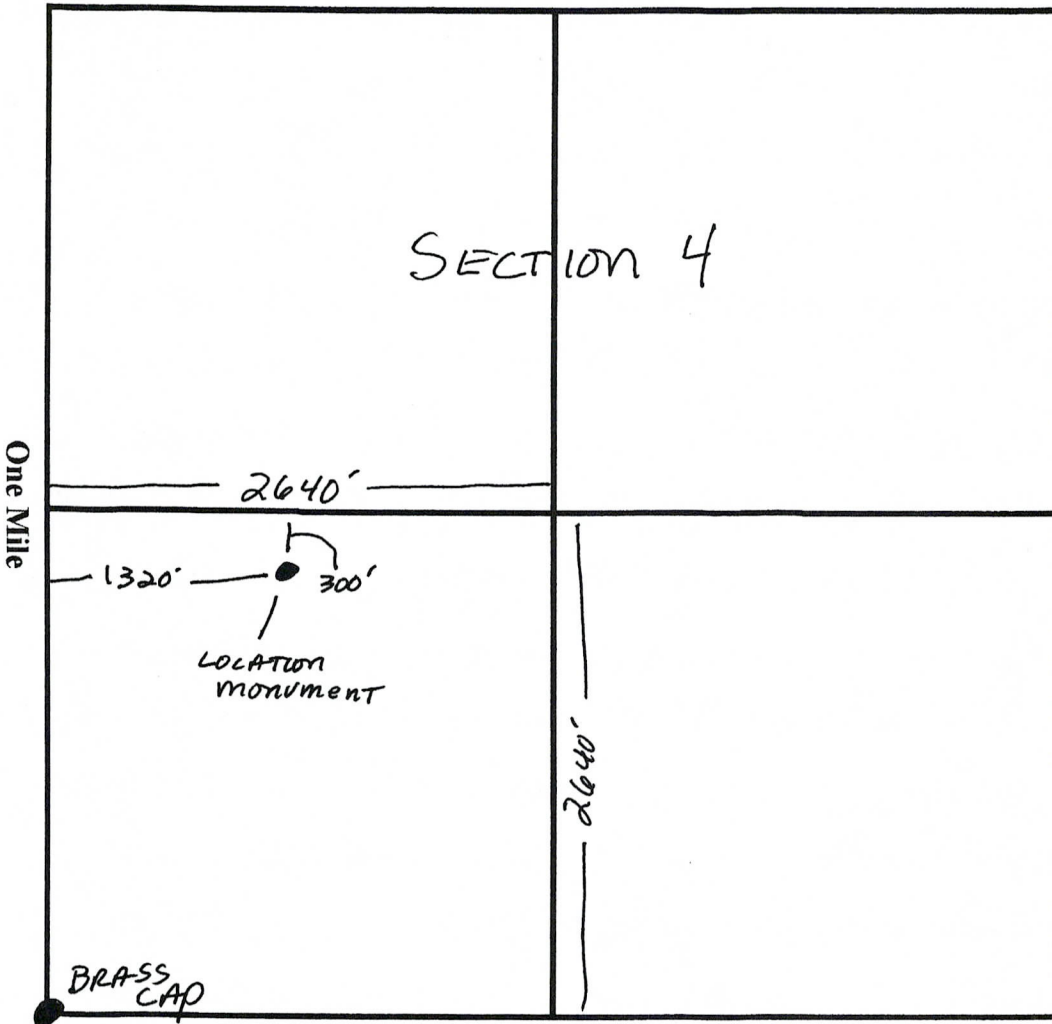
AMC 390673

OF MINING CLAIM LOCATION

1. The name of the claim is **Miners Gold #3**
2. The NW corner of the claim is 2640 feet in a NORTH direction from a survey monument or permanent object described as brass survey cap.
3. The type of location monument is a 2" X 2" X 4' Wooden Post.
4. The bearing and distance between corners of the claim are beginning at the NW corner of the claim, 2640 feet in a EAST direction to the NE corner, then 2640 feet in a SOUTH direction to the SE corner, then 2640 feet in a WEST direction to the SW corner, then 2640 feet in a NORTH direction to point of beginning.

One Inch = One Thousand Feet

One Mile



AMC 390673

RECEIVED
 D.L.M. AZ STATE OFFICE
 2008 MAR 31 P 12:28
 PHOENIX, ARIZONA

SW Quarter of Section 4, Township 3 South, Range 11 EAST, Gila & Salt River Meridian, Pinal County, Arizona.

Date 1-5-08

Signature [Handwritten Signature]

When recorded please return to;

Jeff Hill
P.O. Box 4803
Cave Creek, AZ 85327

Location Notice for Association Placer Mining Claim

Notice is hereby given that the undersigned have on this 5th day of January, 2008 located an association placer mining claim in Pinal County, State of Arizona.

The Name of this claim is the **Sonoran Gold** and is situated in the NW ¼ of Section 15, (un-surveyed, projected) Township 1 South, Range 11 East, Gila & Salt River Base and Meridian.

The locators of this claim are:

Elizabeth Hill, Alex Hill, Forrest Hill, Cynthia Hill, Garrett Stritch, Andy Anderson, Cynthia Anderson and

Jeff Hill
P.O. Box 4803
Cave Creek, AZ 85327

The locality of this claim with reference to some natural object or permanent monument and additional information concerning its locality are as follows;

Beginning at a wood post where a copy of this notice is posted, then 300 feet south to the center of the south end line, then 1320 feet east to the southeast corner, then 2640 feet north to the northeast corner, then 2640 feet west to the northwest corner, then 2640 feet north to the southwest corner, then 1320 feet east to the point of beginning.

Dated and posted on the ground this 5th day of January, 2008

Locator(s)



RECEIVED
O.L.M. AZ STATE OFFICE
2008 MAR 31 P 12:28
PHOENIX, ARIZONA

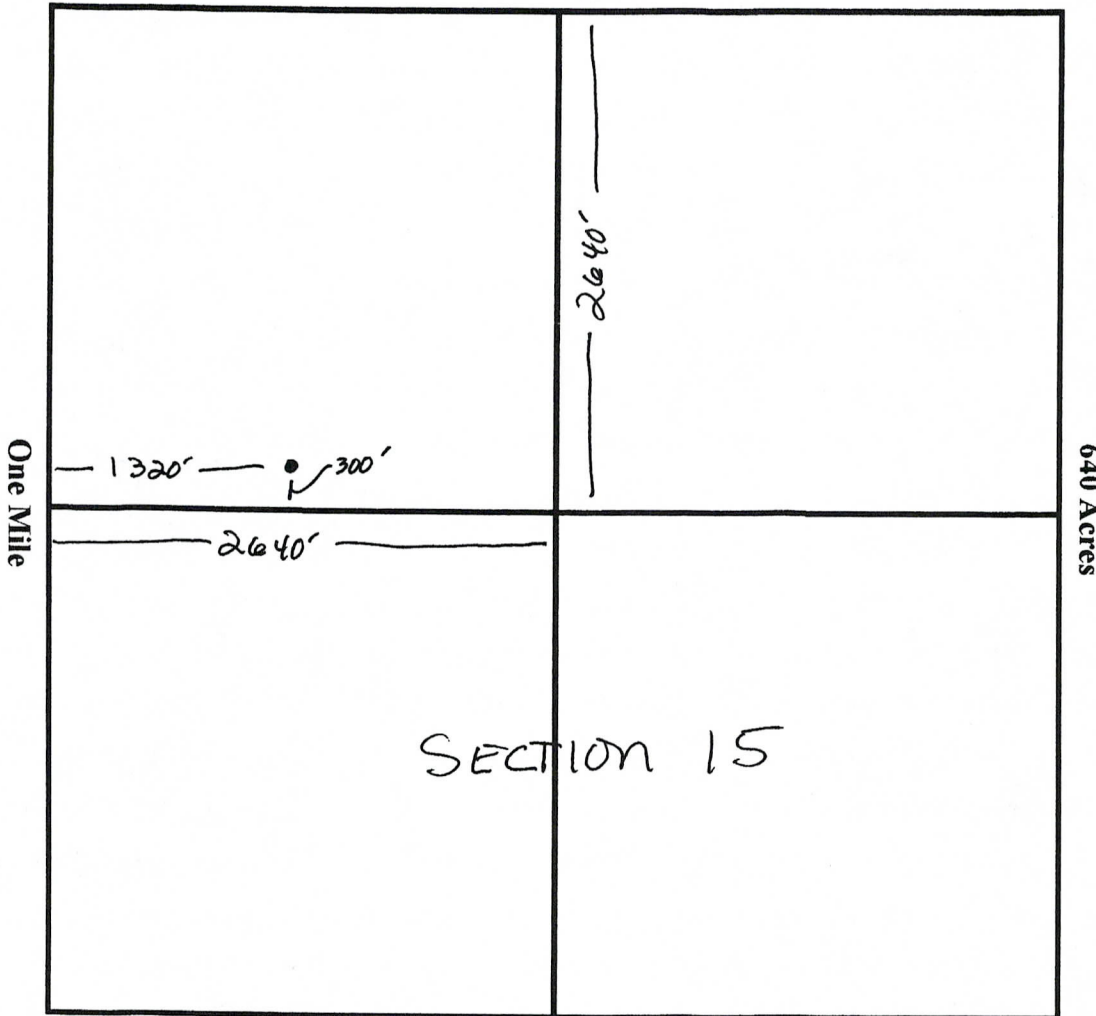
AMC 390674

MAP OF MINING CLAIM LOCATION

1. The name of the claim is **Sonoran Gold**
2. This claim location has been projected and unsurveyed.
3. The type of location monument is a 2" X 2" X 4' Wooden Post.
4. The bearing and distance between corners of the claim are beginning at the NW corner of the claim,
2640 feet in a EAST direction to the NE corner,
then 2640 feet in a SOUTH direction to the SE corner,
then 2640 feet in a WEST direction to the SW corner,
then 2640 feet in a NORTH direction to point of beginning.

One Inch = One Thousand Feet

One Mile



AMC 390674

RECEIVED
B.L.M. AZ STATE OFFICE
2008 MAR 31 P 12:28
PHOENIX, ARIZONA

NW Quarter of Section 15, Township 1 South, Range 11 East, Gila & Salt River Meridian,
Pinal County, Arizona.

Date 1-5-08

Signature [Handwritten Signature]

Input Parameters for Geographic Report with Land

System Id = CR

Admin State = AZ

Geo State = AZ

Casetype Begins With

Case Disp Txt = AUTHORIZED, CANCELLED, EXPIRED, PENDING, REJECTED, RELINQUISHED, WITHDRAWN

Mer Twp Rng = 14 0010S 0110E

Section = 015, 021

Mtrs =

Commodity =

Commodity Txt =

Pending Org =

Pend Org Decode =

Total Rows Returned: 1

RUN TIME: 06:40 AM

UNITED STATES DEPARTMENT OF INTERIOR
BUREAU OF LAND MANAGEMENT
GEOGRAPHIC REPORT WITH LAND
Sorted by Meridian Township Range

RUN DATE: 04/21/2008
Page 1 of 1

Adm State: AZ

Serial Number: AZA 033339
Total Case Acres: 16,761.000

<u>Casetype</u>	<u>Case Disp</u>				<u>Sect</u>	<u>Sur Typ</u>	<u>Sur Num</u>	<u>Suff</u>	<u>Subdivision</u>	<u>Act Pend</u>
231110	AUTHORIZED	14	0010S	0110E	021	FF			LANDS ADJ TO QUEEN CREEK;	

Input Parameters for Geographic Report with Land

System Id = CR

Admin State = AZ

Geo State = AZ

Casetype Begins With

Case Disp Txt = AUTHORIZED, CANCELLED, EXPIRED, PENDING, REJECTED, RELINQUISHED, WITHDRAWN

Mer Twp Rng = 14 0030S 0110E

Section = 004

Mtrs =

Commodity =

Commodity Txt =

Pending Org =

Pend Org Decode =

Total Rows Returned: 7

RUN TIME: 06:40 AM

UNITED STATES DEPARTMENT OF INTERIOR
BUREAU OF LAND MANAGEMENT
GEOGRAPHIC REPORT WITH LAND
Sorted by Meridian Township Range

RUN DATE: 04/21/2008
Page 1 of 1

Adm State: AZ

Serial Number: AZA 028163

Total Case Acres: 4.600

MP

<u>Casetype</u>	<u>Case Disp</u>	14	0030S	0110E	<u>Sect</u>	<u>Sur Typ</u>	<u>Sur Num</u>	<u>Suff</u>	<u>Subdivision</u>	<u>Act Pend</u>
380913	EXPIRED				004	ALIQ			SE;	Y

Serial Number: AZA 031448

Total Case Acres: 0.500

NP

<u>Casetype</u>	<u>Case Disp</u>	14	0030S	0110E	<u>Sect</u>	<u>Sur Typ</u>	<u>Sur Num</u>	<u>Suff</u>	<u>Subdivision</u>	<u>Act Pend</u>
837000	AUTHORIZED				004	ALIQ LOTS			S2N2,S2; 1-4;	

Serial Number: AZA 032769

Total Case Acres: 1.500

NP

<u>Casetype</u>	<u>Case Disp</u>	14	0030S	0110E	<u>Sect</u>	<u>Sur Typ</u>	<u>Sur Num</u>	<u>Suff</u>	<u>Subdivision</u>	<u>Act Pend</u>
837000	AUTHORIZED				004	ALIQ LOTS			S2N2,S2; 1-4;	

Serial Number: AZA 033274

Total Case Acres: 1.000

NP

<u>Casetype</u>	<u>Case Disp</u>	14	0030S	0110E	<u>Sect</u>	<u>Sur Typ</u>	<u>Sur Num</u>	<u>Suff</u>	<u>Subdivision</u>	<u>Act Pend</u>
837000	AUTHORIZED				004	ALIQ LOTS			S2N2,S2; 1-4;	

